

**MUNICIPAL DISTRICT OF WILLOW CREEK NO.26
LAND USE DISTRICTS**

LAND USE BYLAW # 1826, April 24, 2019
(Amended to and including Bylaw No. 1989)

- Rural General (RG)
- Rural Hamlets (RH) (See Maps 4 & 6)
- Moon River Estates (MRE) (See Map 3)
- Hamlet Of Parkland Direct Control (DC-1) (See Map 5)
- Grouped Country Residential (GCR) (See Maps 4, 6, 10, 11, 12, 14, 16, 17, 66, 68, 90, 98 & 99)
- Rural Small Holdings (RSH) (See Maps 8 & 9)
- Claresholm Industrial Area (CIA) (See Map 2)
- Rural Industrial (RI) (See Maps 13, 21, 29, 30, 32, 33, 35, 39, 41, 42, 44, 51, 52, 55, 66, 70, 81, 83, 84, 85, 89, 93, 95)
- Rural Agri Industrial (RAI) (See Maps 32, 86)
- Rural Commercial (RC) (See Maps 2, 13, 14, 19, 22, 34, 54, 76)
- Flood Damage Reduction (FDR) (See Maps 22)
- Reservoir Vicinity (RV) (See Maps 7, 10, 11, 12, 15, 16 & 24)
- Rural Recreational (RR) (See Maps 49, 59, 63)
- Vacant Country Residential (VCR)(See Maps 7, 18, 20, 23, 24, 26, 27, 28, 31, 34, 36, 37, 38, 40, 43, 45, 46, 47 & 48, 50, 53, 56, 57, 58, 60, 62, 63, 64, 65, 67, 69, 71, 72, 73, 74, 75, 77, 78, 79, 80, 82, 87, 88, 91, 92, 94)
- Nanton Urban Fringe (NUF) (See Map 17)
- Direct Control (DC) (See Map 96, 97)



OLDMAN RIVER REGIONAL SERVICES COMMISSION
3105 16th AVENUE NORTH, LETHBRIDGE, ALBERTA T1H 5E8
TEL: 403-329-1344
"NOT RESPONSIBLE FOR ERRORS OR OMISSIONS"






MUNICIPAL DISTRICT OF
WILLOW CREEK NO.26

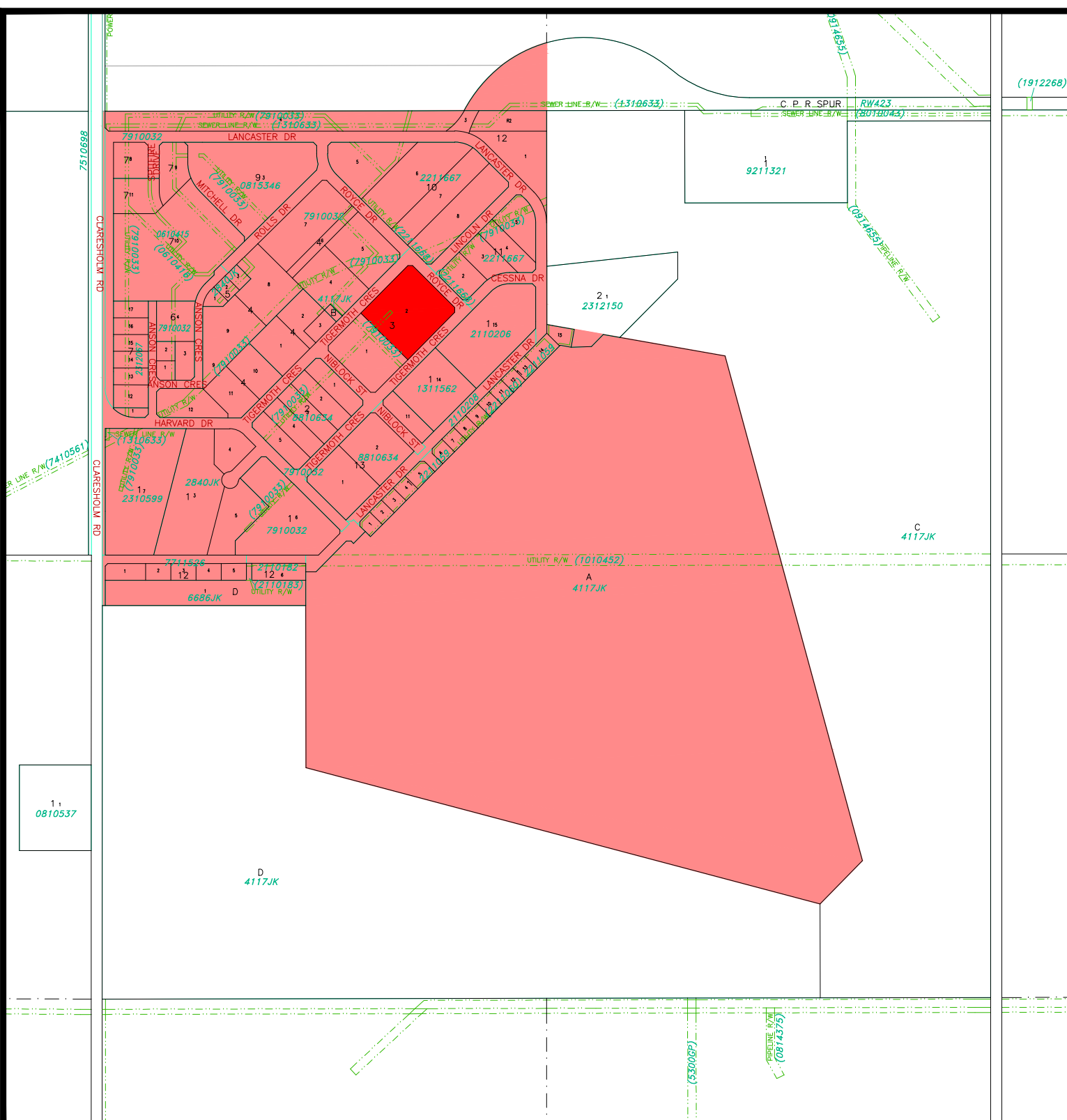
LAND USE BYLAW # 1826
April 24, 2019

MAP # 2

CLARESHOLM INDUSTRIAL AREA
WITHIN
N 1/2 SEC 16,
S 1/2 & NW 1/4 SEC 21,
TWP 12, RGE 27, W 4 M

LAND USE DISTRICTS

-  Rural General (RG)
-  Claresholm Industrial Area (CIA)
-  Rural Commercial (RC)



MAP PREPARED BY:
OLDMAN RIVER REGIONAL SERVICES COMMISSION
3105 16th AVENUE NORTH, LETHBRIDGE, ALBERTA T1H 5E8
TEL. 403-328-1344
"NOT RESPONSIBLE FOR ERRORS OR OMISSIONS"




MUNICIPAL DISTRICT OF
WILLOW CREEK NO.26

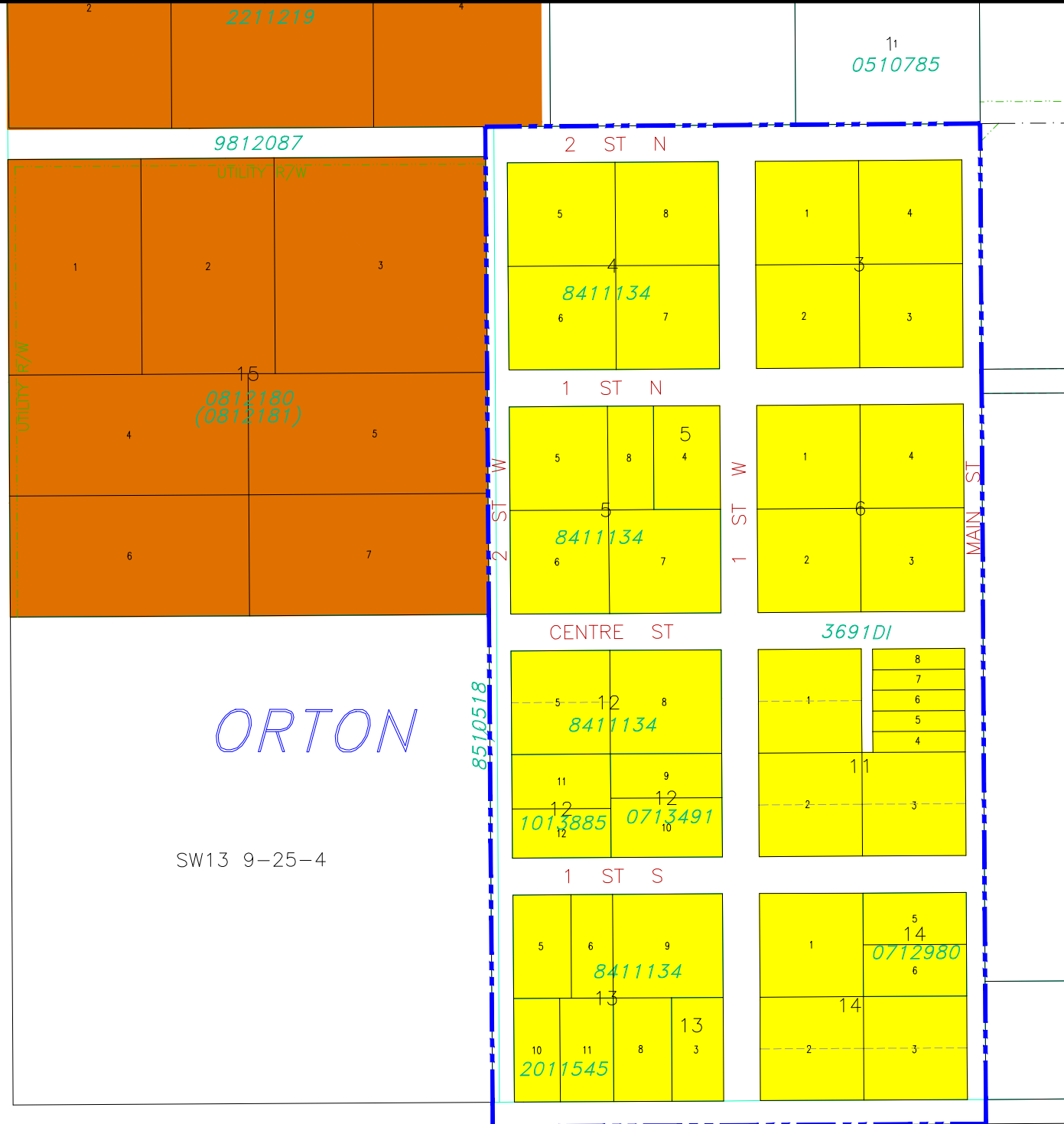
LAND USE BYLAW # 1826
April 24, 2019

MAP # 4

HAMLET OF ORTON
IN SW 1/4 SEC 13,
TWP 9, RGE 25, W 4 M

LAND USE DISTRICTS

-  Rural General (RG)
-  Rural Hamlets (RH)
-  Grouped Country Residential (GCR)



MAP PREPARED BY:
OLDMAN RIVER REGIONAL SERVICES COMMISSION
3105 16th AVENUE NORTH, LETHBRIDGE, ALBERTA T1H 5E3
TEL. 403-329-1344
"NOT RESPONSIBLE FOR ERRORS OR OMISSIONS"

NW16 15-27-4

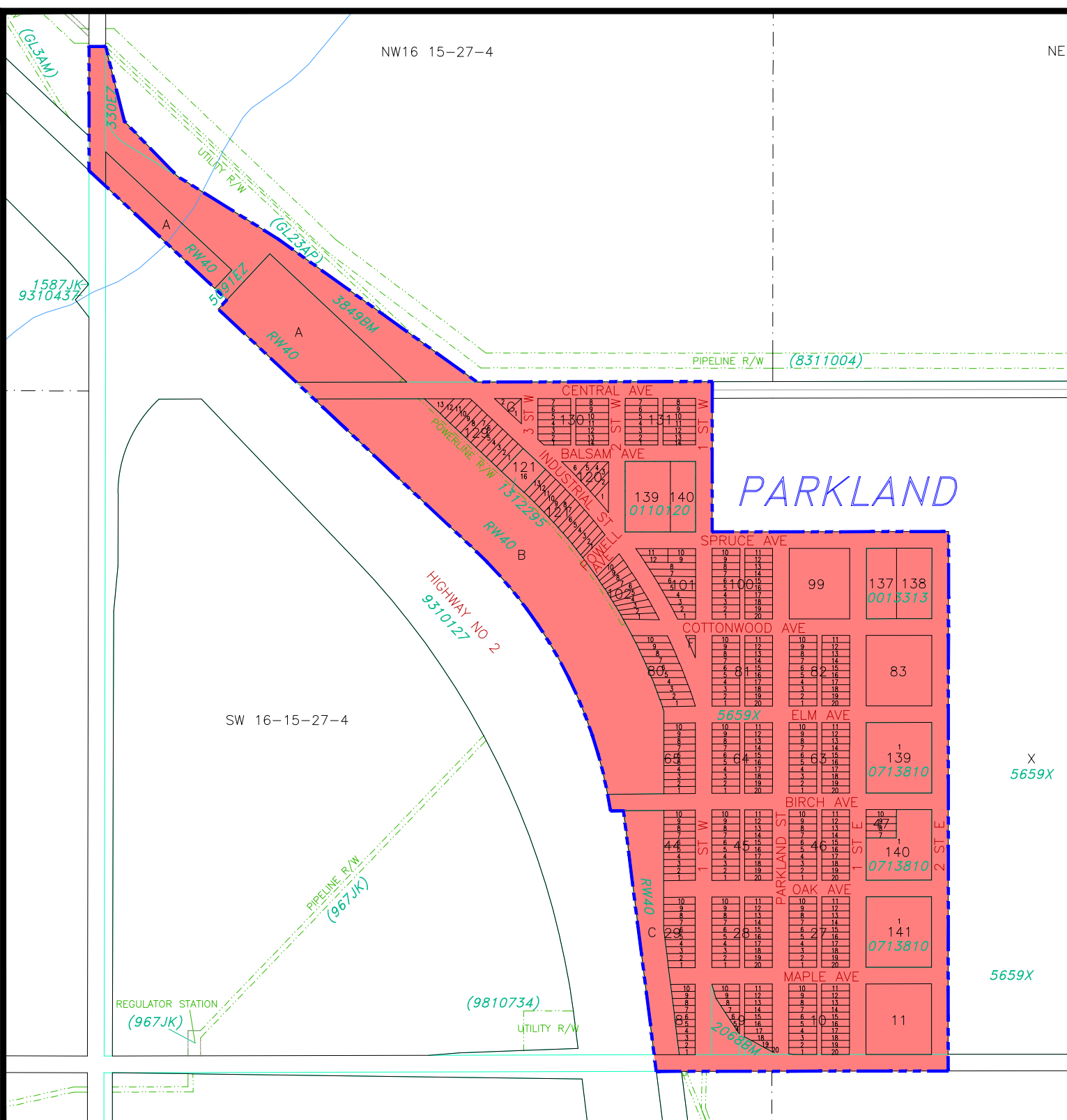
NE1

MUNICIPAL DISTRICT OF WILLOW CREEK NO.26

LAND USE BYLAW # 1826 April 24, 2019

MAP # 5

HAMLET OF PARKLAND IN NW, SE, SW PORTIONS OF SEC 16, TWP 15, RGE 27, W 4 M



LAND USE DISTRICTS

- Rural General (RG)
- Hamlet Of Parkland Direct Control (DC-1)



MAP PREPARED BY:
 OLDMAN RIVER REGIONAL SERVICES COMMISSION
 3105 16th AVENUE NORTH, LETHBRIDGE, ALBERTA T1H 5E3
 TEL. 403-329-1344
 NOT RESPONSIBLE FOR ERRORS OR OMISSIONS



MUNICIPAL DISTRICT OF
WILLOW CREEK NO.26

LAND USE BYLAW # 1826
April 24, 2019

MAP # 6

HAMLET OF WOODHOUSE
WITHIN
NW 1/4 SEC 30,
TWP 11, RGE 26, W 4 M

LAND USE DISTRICTS

-  Rural General (RG)
-  Rural Hamlets (RH)

NW30 11-26-4

NW30 11-26-4

WOODHOUSE

9212235

ROADWAY

0313336

A B C

CENTRE ST

4

4803CL
3

2

1

RAILWAY
ANE

1 ST

4

3

1

2

1

1568BM

SW30

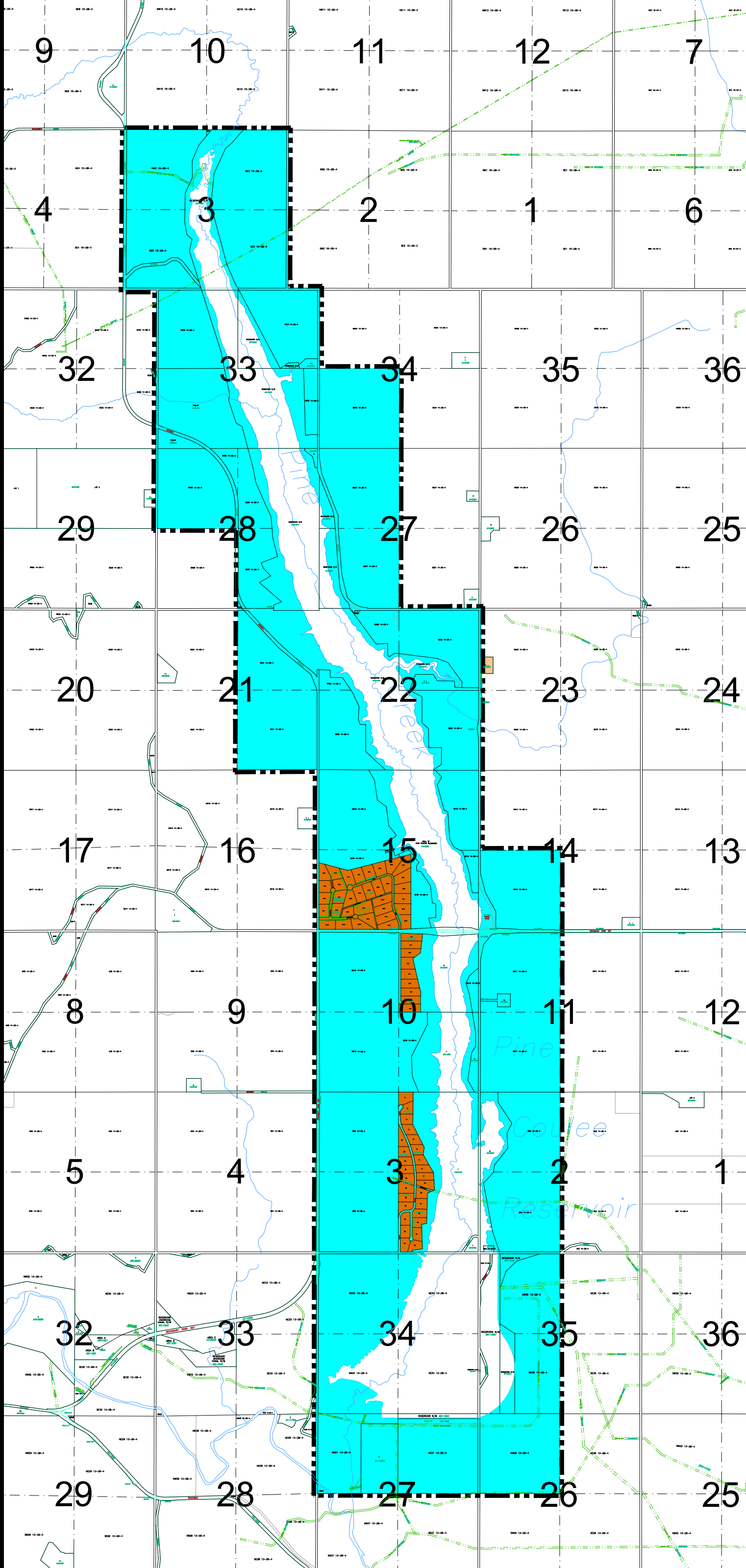


MD of Willow Creek





MAP PREPARED BY:
OLDMAN RIVER REGIONAL SERVICES COMMISSION
3105 16th AVENUE NORTH, LETHBRIDGE, ALBERTA T1H 5E3
TEL. 403-329-1344
"NOT RESPONSIBLE FOR ERRORS OR OMISSIONS"



December 05, 2023 N:\Willow-Creek-MD\Willow-Creek-MD-LUD & Land Use Redesignations\Willow Creek MD_LUB_1826 April 24 2019 (LUD Maps Amended to Bylaw 1956).dwg



LAND USE DISTRICTS

-  Rural General (RG)
-  Grouped Country Residential (GCR)
-  Reservoir Vicinity (RV)
-  Vacant Country Residential (VCR)




MAP PREPARED BY:
OLDMAN RIVER REGIONAL SERVICES COMMISSION
3105 16th AVENUE NORTH, LETHBRIDGE, ALBERTA T1H 5E8
TEL: 403-329-1344
NOT RESPONSIBLE FOR ERRORS OR OMISSIONS

MUNICIPAL DISTRICT OF
WILLOW CREEK NO.26



LAND USE BYLAW # 1826
April 24, 2019

MAP # 8

SW 1/4 SEC 31,
TWP 12, RGE 26, W 4 M



LAND USE DISTRICTS

-  Rural General (RG)
-  Rural Small Holdings (RSH)



MAP PREPARED BY:
OLDMAN RIVER REGIONAL SERVICES COMMISSION
3105 16th AVENUE NORTH, LETHBRIDGE, ALBERTA T1H 5E3
TEL. 403-329-1344
"NOT RESPONSIBLE FOR ERRORS OR OMISSIONS"

MUNICIPAL DISTRICT OF
WILLOW CREEK NO.26

LAND USE BYLAW # 1826
April 24, 2019

MAP # 9

PORTION OF SEC 35,
TWP 12, RGE 27, W 4 M

ROAD ALLOWANCE

8
7410624



6²
9310110

PIPELINE R/W (0111830)

8¹
8111306

6¹
9310110

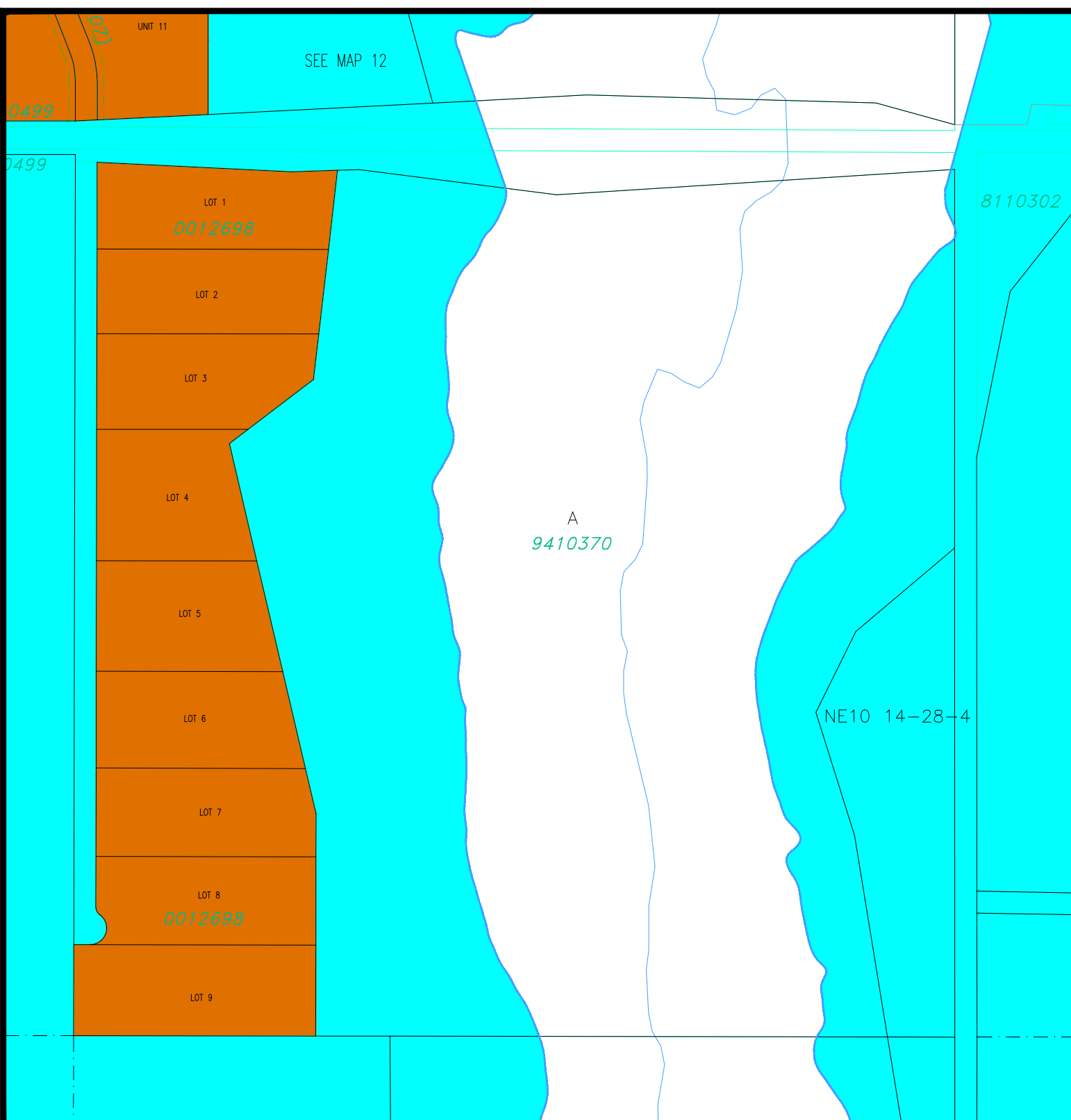
LAND USE DISTRICTS

-  Rural General (RG)
-  Rural Small Holdings (RSH)



MAP PREPARED BY:
OLDMAN RIVER REGIONAL SERVICES COMMISSION
3105 16th AVENUE NORTH, LETHBRIDGE, ALBERTA T1H 5E3
TEL. 403-329-1344
"NOT RESPONSIBLE FOR ERRORS OR OMISSIONS"





MUNICIPAL DISTRICT OF
WILLOW CREEK NO.26

LAND USE BYLAW # 1826
April 24, 2019

MAP # 11

PORTION OF NE 1/4 SEC 10,
TWP 14, RGE 28, W 4 M

LAND USE DISTRICTS

- Grouped Country Residential (GCR)
- Reservoir Vicinity (RV)



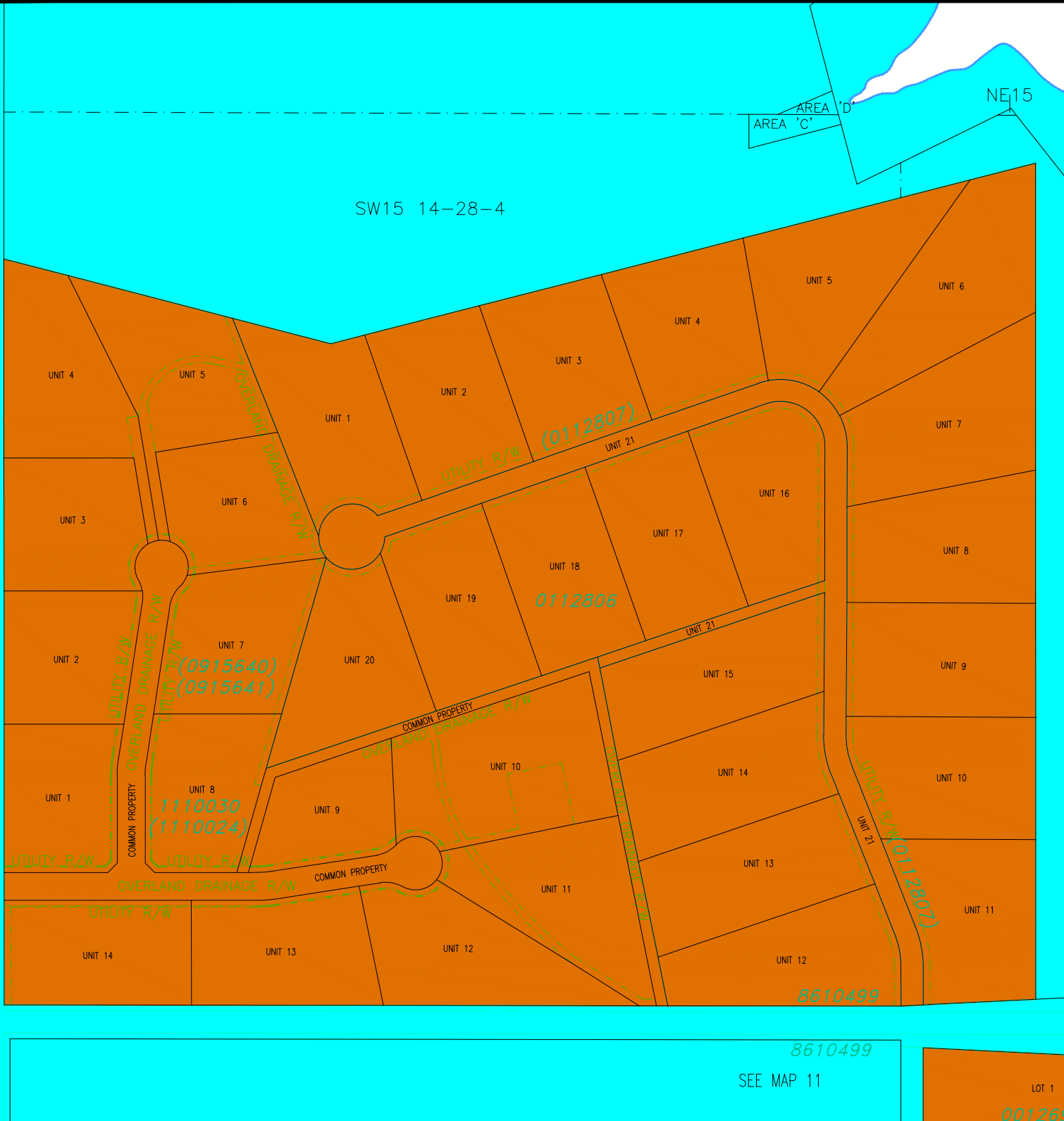
MAP PREPARED BY:
OLDMAN RIVER REGIONAL SERVICES COMMISSION
3105 16th AVENUE NORTH, LETHBRIDGE, ALBERTA T1H 5E3
TEL. 403-329-1344
"NOT RESPONSIBLE FOR ERRORS OR OMISSIONS"

MUNICIPAL DISTRICT OF
WILLOW CREEK NO.26

LAND USE BYLAW # 1826
April 24, 2019

MAP # 12

PORTION OF S 1/2 SEC 15,
TWP 14, RGE 28, W 4 M



LAND USE DISTRICTS

-  Grouped Country Residential (GCR)
-  Reservoir Vicinity (RV)



MUNICIPAL DISTRICT OF WILLOW CREEK NO.26




LAND USE BYLAW # 1826 April 24, 2019

(With amendments to and including Bylaw 1942)

MAP # 13

PORTION OF NE 1/4 SEC 9, TWP 9 RGE 26, W 4 M

LAND USE DISTRICTS

-  Rural General (RG)
-  Rural Commercial (RC)
-  Rural Industrial (RI)



MAP PREPARED BY:
OLDMAN RIVER REGIONAL SERVICES COMMISSION
3105 16th AVENUE NORTH, LETHBRIDGE, ALBERTA T1H 5E3
TEL. 403-329-1344
"NOT RESPONSIBLE FOR ERRORS OR OMISSIONS"




MUNICIPAL DISTRICT OF
WILLOW CREEK NO.26

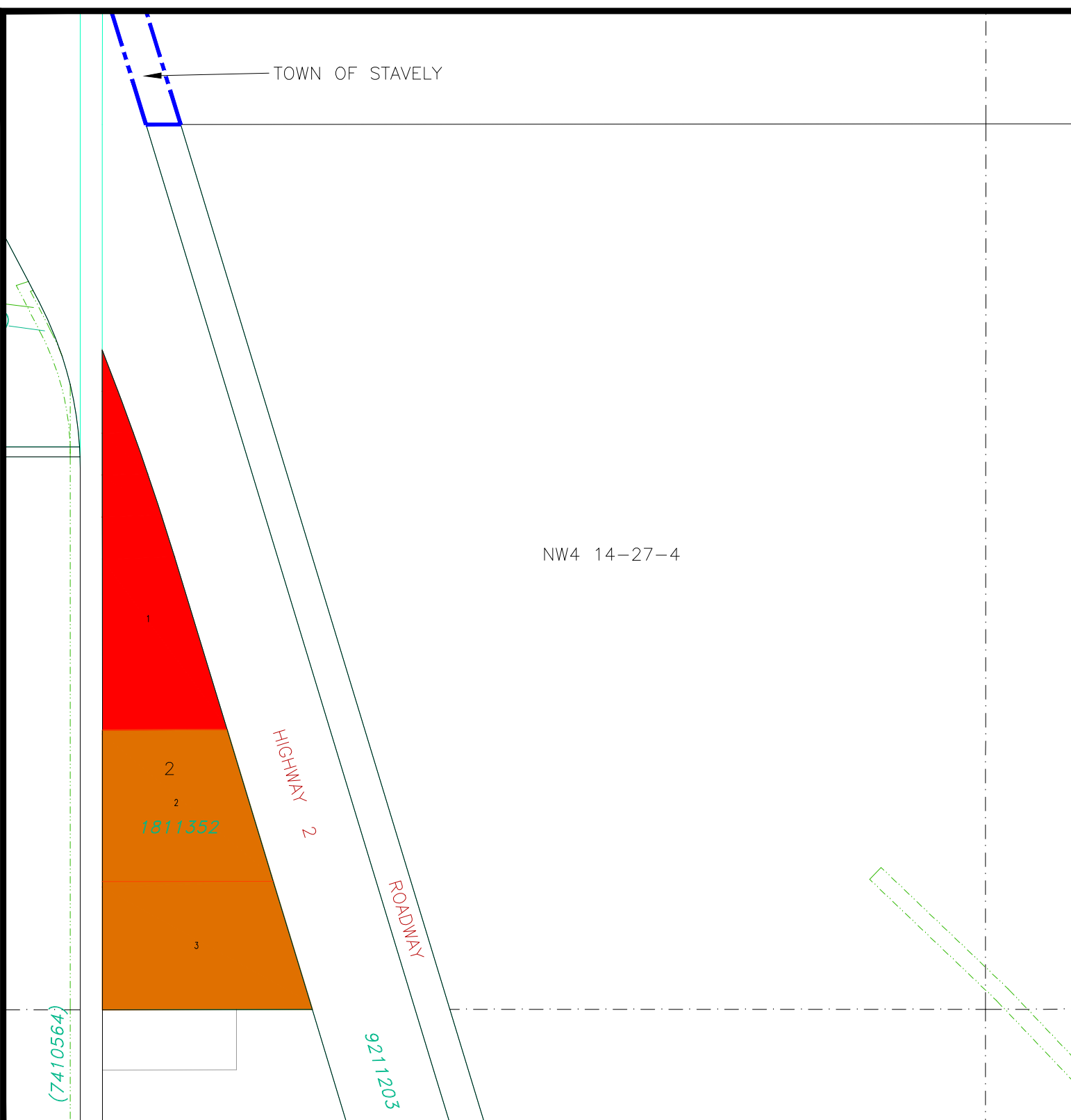
LAND USE BYLAW # 1826
April 24, 2019

MAP # 14

PORTION OF NW 1/4 SEC 4,
TWP 14, RGE 27, W 4 M

LAND USE DISTRICTS

-  Rural General (RG)
-  Rural Commercial (RC)
-  Grouped Country Residential (GCR)







MD of Willow Creek

MAP PREPARED BY:
OLDMAN RIVER REGIONAL SERVICES COMMISSION
3105 16th AVENUE NORTH, LETHBRIDGE, ALBERTA T1H 5E3
TEL. 403-329-1344
"NOT RESPONSIBLE FOR ERRORS OR OMISSIONS"

TWP 16, RGE 26, W4M

LAND USE DISTRICTS

-  Rural General (RG)
-  Reservoir Vicinity (RV)
-  Rural Industrial (RI)
-  Vacant Country Residential (VCR)

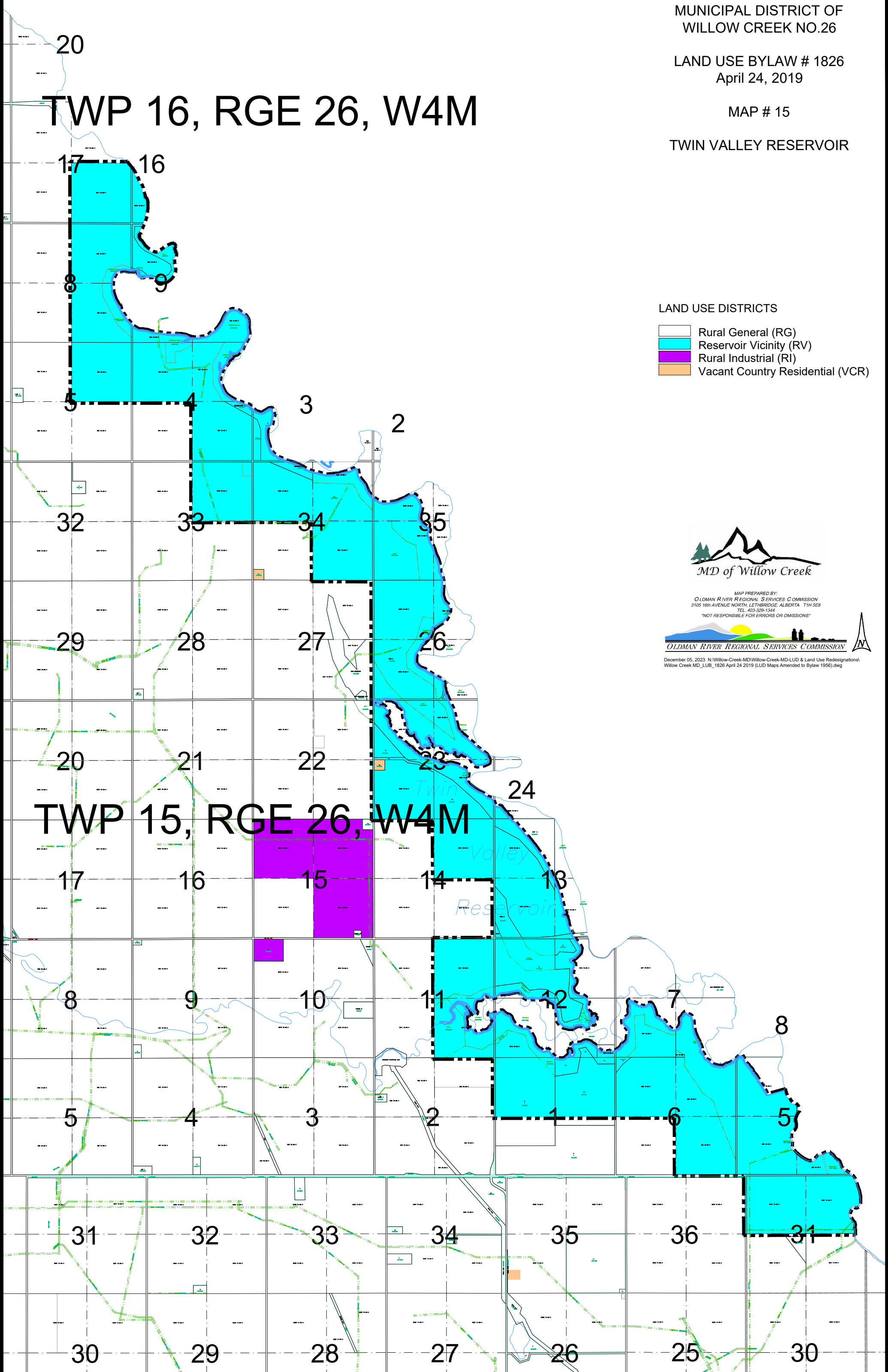


MAP PREPARED BY:
OLDMAN RIVER REGIONAL SERVICES COMMISSION
3105 16th AVENUE NORTH, LETHBRIDGE, ALBERTA T1H 5E8
TEL. 403-329-1344
NOT RESPONSIBLE FOR ERRORS OR OMISSIONS



December 05, 2023 N:\Willow-Creek-MD\Willow-Creek-MD-LUD & Land Use Redesignations\Willow Creek MD_LUB_1826 April 24 2019 (LUD Maps Amended to Bylaw 1956).dwg

TWP 15, RGE 26, W4M

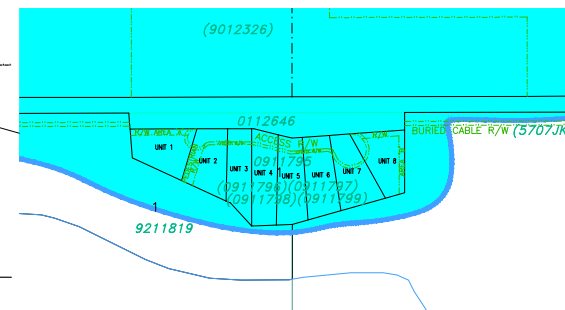


MUNICIPAL DISTRICT OF
WILLOW CREEK NO.26





LAND USE BYLAW # 1826
April 24, 2019

MAP # 16

CLEAR LAKE RESERVOIR



LAND USE DISTRICTS

-  Rural General (RG)
-  Grouped Country Residential (GCR)
-  Reservoir Vicinity (RV)
-  Vacant Country Residential (VCR)



MAP PREPARED BY:
OLDMAN RIVER REGIONAL SERVICES COMMISSION
3105 16th AVENUE NORTH, LETHBRIDGE, ALBERTA T1H 5E3
TEL. 403-329-1344
"NOT RESPONSIBLE FOR ERRORS OR OMISSIONS"



December 05, 2023 N:\Willow-Creek-MD\Willow-Creek-MD-LUD & Land Use Redesignations\Willow Creek MD_LUB_1826 April 24 2019 (LUD Maps Amended to Bylaw 1956).dwg

MUNICIPAL DISTRICT OF
WILLOW CREEK NO.26




LAND USE BYLAW # 1826
April 24, 2019

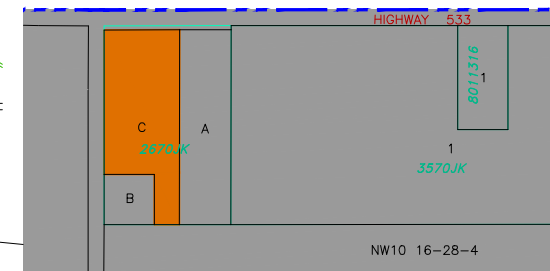
MAP # 17

BLOCK C, PLAN 2670JK IN
NW 1/4 SEC 10,
TWP 16, RGE 28, W 4 M

NANTON

LAND USE DISTRICTS

-  Rural General (RG)
-  Grouped Country Residential (GCR)
-  Nanton Urban Fringe (NUF)



MAP PREPARED BY:
OLDMAN RIVER REGIONAL SERVICES COMMISSION
3105 16th AVENUE NORTH, LETHBRIDGE, ALBERTA T1H 5E3
TEL. 403-329-1344
"NOT RESPONSIBLE FOR ERRORS OR OMISSIONS"

MUNICIPAL DISTRICT OF
WILLOW CREEK NO.26

LAND USE BYLAW # 1826
April 24, 2019



MAP # 18

BLOCK 1, LOT 1, PLAN 0914022 IN
SE 1/4 SEC 14,
TWP 13, RGE 26, W 4 M

11
0914022

SE14 13-26-4

LAND USE DISTRICTS

-  Rural General (RG)
-  Vacant Country Residential (VCR)



MAP PREPARED BY:
OLDMAN RIVER REGIONAL SERVICES COMMISSION
3105 16th AVENUE NORTH, LETHBRIDGE, ALBERTA T1H 5E3
TEL. 403-329-1344
"NOT RESPONSIBLE FOR ERRORS OR OMISSIONS"



MUNICIPAL DISTRICT OF
WILLOW CREEK NO.26



LAND USE BYLAW # 1826
April 24, 2019

(With amendments to and including Bylaw 1893)

MAP # 19

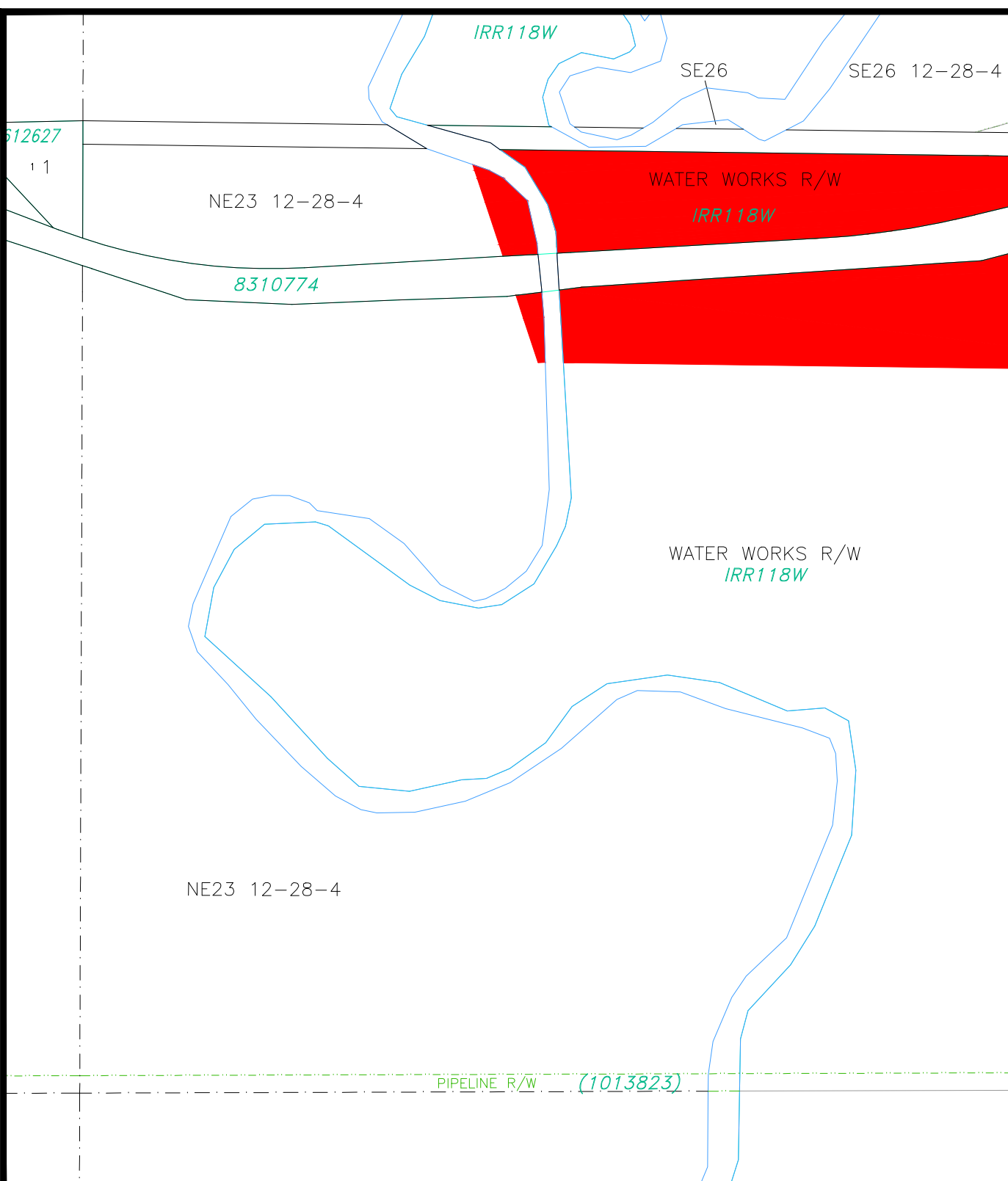
SE 1/4 SEC 2,
TWP 11, RGE 28, W 4 M

LAND USE DISTRICTS

-  Rural General (RG)
-  Rural Commercial (RC)



MAP PREPARED BY:
OLDMAN RIVER REGIONAL SERVICES COMMISSION
3105 16th AVENUE NORTH, LETHBRIDGE, ALBERTA T1H 5E3
TEL. 403-329-1344
"NOT RESPONSIBLE FOR ERRORS OR OMISSIONS"





MUNICIPAL DISTRICT OF
WILLOW CREEK NO.26

LAND USE BYLAW # 1826
April 24, 2019

MAP # 20

SW 1/4 SEC 10,
TWP 9, RGE 24, W 4 M

LAND USE DISTRICTS

-  Rural General (RG)
-  Vacant Country Residential (VCR)

SW10 9-24-4

11
1010461

SE10



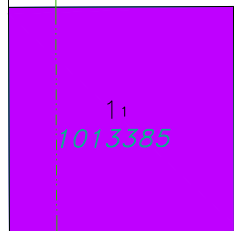
MAP PREPARED BY:
OLDMAN RIVER REGIONAL SERVICES COMMISSION
3105 16th AVENUE NORTH, LETHBRIDGE, ALBERTA T1H 5E3
TEL. 403-329-1344
"NOT RESPONSIBLE FOR ERRORS OR OMISSIONS"

MUNICIPAL DISTRICT OF
WILLOW CREEK NO.26

LAND USE BYLAW # 1826
April 24, 2019

MAP # 21



SW 1/4 SEC 26,
TWP 10, RGE 25, W 4 M



SW26 10-25-4

CANAL R/W
(9912005)

LAND USE DISTRICTS

-  Rural General (RG)
-  Rural Industrial (RI)



MAP PREPARED BY:
OLDMAN RIVER REGIONAL SERVICES COMMISSION
3105 16th AVENUE NORTH, LETHBRIDGE, ALBERTA T1H 5E3
TEL. 403-329-1344
"NOT RESPONSIBLE FOR ERRORS OR OMISSIONS"

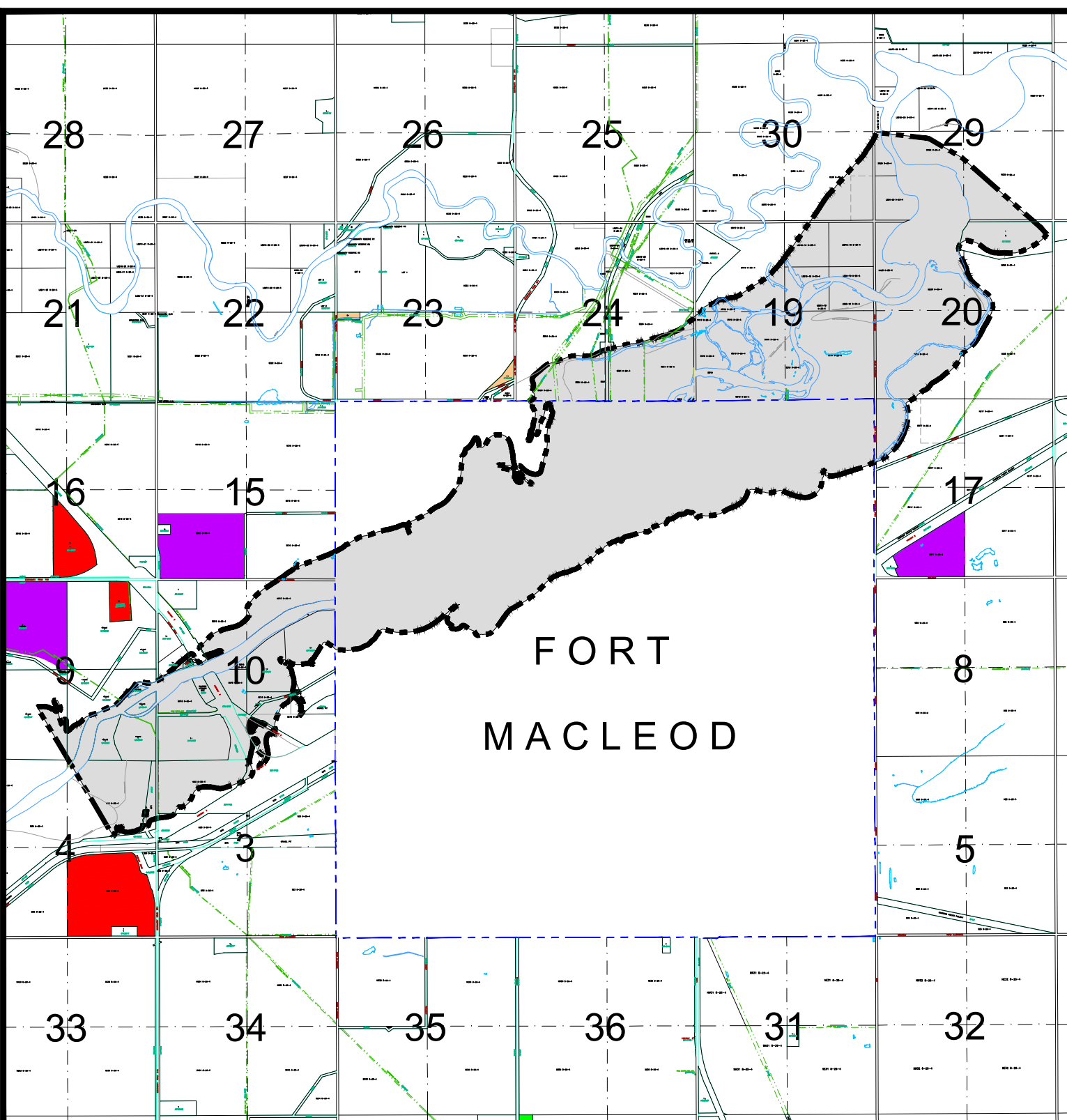
11
0213588

MUNICIPAL DISTRICT OF
WILLOW CREEK NO.26






LAND USE BYLAW # 1826
April 24, 2019

MAP # 22

PORTIONS OF,
TWP 9, RGE's 25, 26 W 4 M



LAND USE DISTRICTS

-  Rural General (RG)
-  Rural Commercial (RC)
-  Flood Damage Reduction (FDR)
-  Vacant Country Residential (VCR)
-  Rural Industrial (RI)



MAP PREPARED BY:
OLDMAN RIVER REGIONAL SERVICES COMMISSION
3105 16th AVENUE NORTH, LETHBRIDGE, ALBERTA T1H 5E3
TEL. 403-329-1344
"NOT RESPONSIBLE FOR ERRORS OR OMISSIONS"

MUNICIPAL DISTRICT OF
WILLOW CREEK NO.26

LAND USE BYLAW # 1826
April 24, 2019

MAP # 23

NE 1/4 SEC 10,
TWP 16, RGE 29, W 4 M

DIGITAL CARRIER SITE
(9011965)
11
1111002

ACCESS R/W
(0110316)

8710310

1
0012201

PARCEL A
1914JK



7611140

7611140

NE10 16-29-4

NE10 16-29-4

LAND USE DISTRICTS

-  Rural General (RG)
-  Vacant Country Residential (VCR)



MAP PREPARED BY:
OLDMAN RIVER REGIONAL SERVICES COMMISSION
3105 16th AVENUE NORTH, LETHBRIDGE, ALBERTA T1H 5E3
TEL. 403-329-1344
"NOT RESPONSIBLE FOR ERRORS OR OMISSIONS"

MUNICIPAL DISTRICT OF
WILLOW CREEK NO.26



LAND USE BYLAW # 1826
April 24, 2019

MAP # 24

PORTION OF NE 1/4 SEC 33,
TWP 14, RGE 28, W 4 M



LAND USE DISTRICTS

-  Reservoir Vicinity (RV)
-  Vacant Country Residential (VCR)



MAP PREPARED BY:
OLDMAN RIVER REGIONAL SERVICES COMMISSION
3105 16th AVENUE NORTH, LETHBRIDGE, ALBERTA T1H 5E3
TEL. 403-329-1344
"NOT RESPONSIBLE FOR ERRORS OR OMISSIONS"

MUNICIPAL DISTRICT OF
WILLOW CREEK NO.26

LAND USE BYLAW # 1826
April 24, 2019

MAP # 25



SE 1/4 SEC 28,
TWP 9, RGE 24, W 4 M

1
8211676

SE28 9-24-4

142.25
142.25
21
1210032
142.25
20.12

LAND USE DISTRICTS

-  Rural General (RG)
-  Vacant Country Residential (VCR)



MAP PREPARED BY:
OLDMAN RIVER REGIONAL SERVICES COMMISSION
3105 16th AVENUE NORTH, LETHBRIDGE, ALBERTA T1H 5E3
TEL. 403-329-1344
"NOT RESPONSIBLE FOR ERRORS OR OMISSIONS"

MUNICIPAL DISTRICT OF
WILLOW CREEK NO.26

LAND USE BYLAW # 1826
April 24, 2019

MAP # 26



SE 1/4 SEC 32,
TWP 15, RGE 27, W 4 M

SE32 15-27-4

FIBRE OPTICS CABLE R/W
(9411820)

1 2
1411235

LAND USE DISTRICTS

-  Rural General (RG)
-  Vacant Country Residential (VCR)



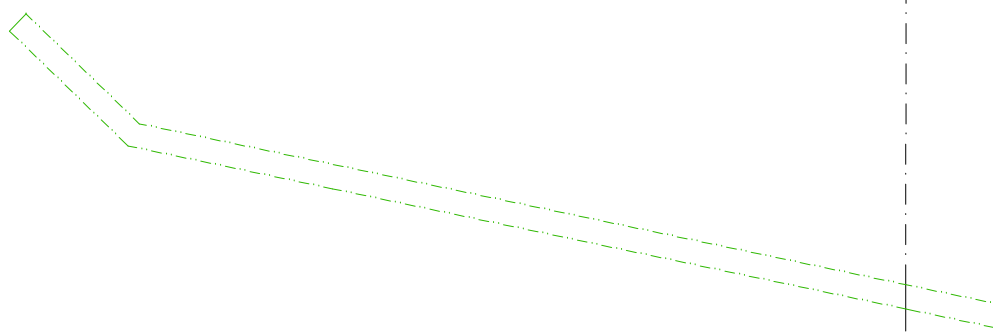
MAP PREPARED BY:
OLDMAN RIVER REGIONAL SERVICES COMMISSION
3105 16th AVENUE NORTH, LETHBRIDGE, ALBERTA T1H 5E3
TEL. 403-329-1344
"NOT RESPONSIBLE FOR ERRORS OR OMISSIONS"

MUNICIPAL DISTRICT OF WILLOW CREEK NO.26

LAND USE BYLAW # 1826 April 24, 2019

MAP # 27




NW 1/4 SEC 23, TWP 14, RGE 28, W 4 M



NW23 14-28-4

11
1310476

LAND USE DISTRICTS

-  Rural General (RG)
-  Vacant Country Residential (VCR)
-  Reservoir Vicinity (RV)



MAP PREPARED BY:
 OLDMAN RIVER REGIONAL SERVICES COMMISSION
 3105 16th AVENUE NORTH, LETHBRIDGE, ALBERTA T1H 5E3
 TEL. 403-329-1344
 NOT RESPONSIBLE FOR ERRORS OR OMISSIONS

MUNICIPAL DISTRICT OF
WILLOW CREEK NO.26

LAND USE BYLAW # 1826
April 24, 2019

MAP # 28



NE 1/4 SEC 23,
TWP 15, RGE 29, W 4 M

NE23 15-29-4

NE23

6319Q

LAND USE DISTRICTS

-  Rural General (RG)
-  Vacant Country Residential (VCR)



MAP PREPARED BY:
OLDMAN RIVER REGIONAL SERVICES COMMISSION
3105 16th AVENUE NORTH, LETHBRIDGE, ALBERTA T1H 5E3
TEL. 403-329-1344
"NOT RESPONSIBLE FOR ERRORS OR OMISSIONS"




MUNICIPAL DISTRICT OF
WILLOW CREEK NO.26



LAND USE BYLAW # 1826
April 24, 2019

MAP # 29

SW 1/4 SEC 27,
TWP 16, RGE 29, W 4 M



LAND USE DISTRICTS

-  Rural General (RG)
-  Rural Industrial (RI)



MAP PREPARED BY:
OLDMAN RIVER REGIONAL SERVICES COMMISSION
3105 16th AVENUE NORTH, LETHBRIDGE, ALBERTA T1H 5E3
TEL. 403-329-1344
"NOT RESPONSIBLE FOR ERRORS OR OMISSIONS"



MUNICIPAL DISTRICT OF
WILLOW CREEK NO.26

LAND USE BYLAW # 1826
April 24, 2019

MAP # 30

SW 1/4 SEC 17,
TWP 9, RGE 25, W 4 M

LAND USE DISTRICTS

-  Rural General (RG)
-  Rural Industrial (RI)

ROAD ALLOWANCE

SE17

SW17 9-25-4

CANADIAN PACIFIC RAILWAY RW366

HIGHWAY 3

9611866

SW17 9-25-4

8011584

ROADWAY

WAY



MAP PREPARED BY:
OLDMAN RIVER REGIONAL SERVICES COMMISSION
3105 16th AVENUE NORTH, LETHBRIDGE, ALBERTA T1H 5E3
TEL. 403-329-1344
"NOT RESPONSIBLE FOR ERRORS OR OMISSIONS"

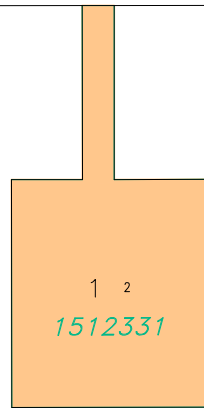


MUNICIPAL DISTRICT OF
WILLOW CREEK NO.26

LAND USE BYLAW # 1826
April 24, 2019



MAP # 31

NW 1/4 SEC 33,
TWP 13, RGE 26, W 4 M



NW33 13-26-4

LAND USE DISTRICTS

-  Rural General (RG)
-  Vacant Country Residential (VCR)



MAP PREPARED BY:
OLDMAN RIVER REGIONAL SERVICES COMMISSION
3105 16th AVENUE NORTH, LETHBRIDGE, ALBERTA T1H 5E8
TEL. 403-329-1344
"NOT RESPONSIBLE FOR ERRORS OR OMISSIONS"

MUNICIPAL DISTRICT OF
WILLOW CREEK NO.26




LAND USE BYLAW # 1826
April 24, 2019

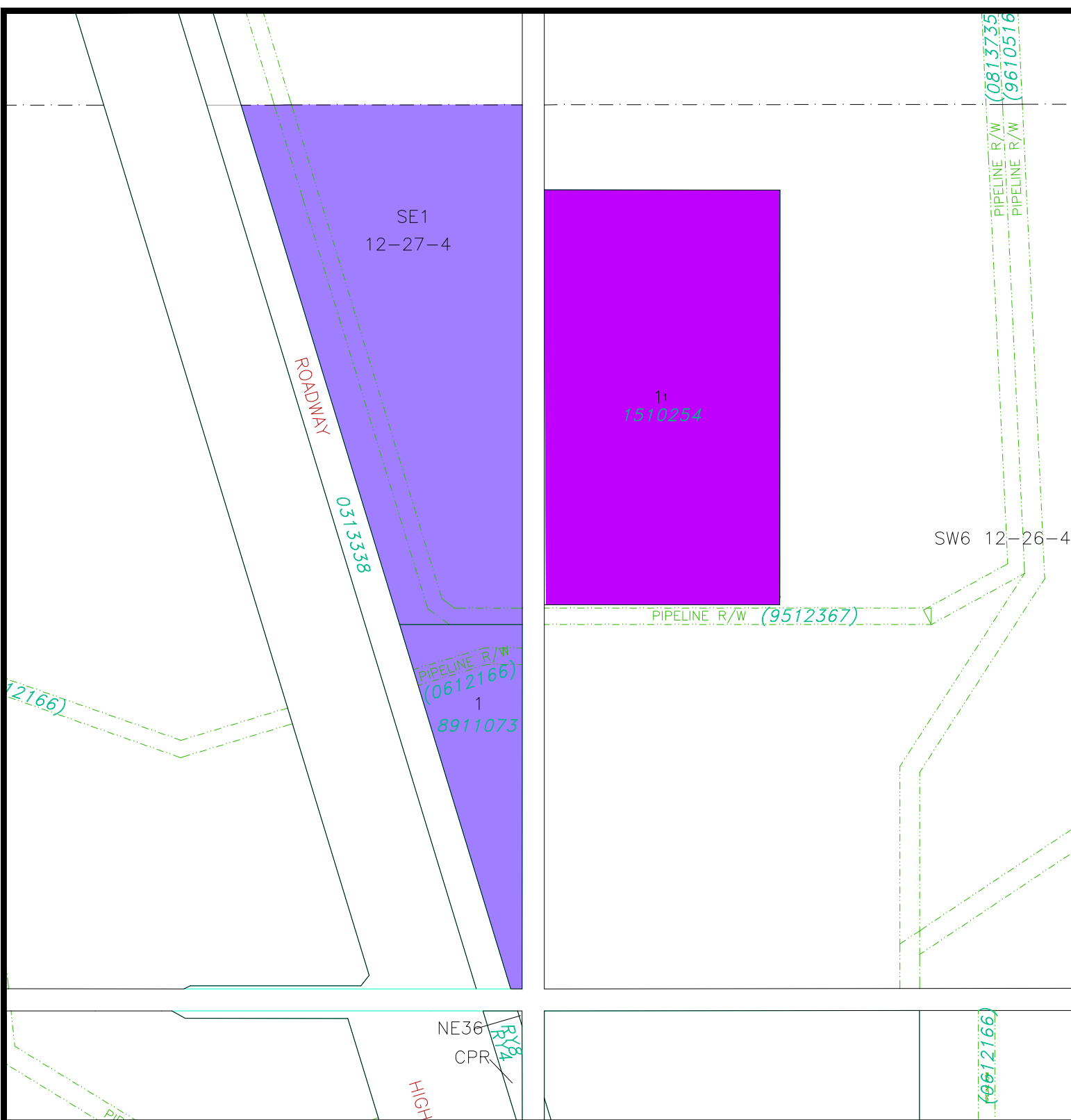
(With amendments to and including Bylaw 1879)

MAP # 32

SW 1/4 SEC 6,
TWP 12, RGE 26, W 4 M

LAND USE DISTRICTS

-  Rural General (RG)
-  Rural Industrial (RI)
-  Rural Agri Industrial (RAI)



MAP PREPARED BY:
OLDMAN RIVER REGIONAL SERVICES COMMISSION
3105 16th AVENUE NORTH, LETHBRIDGE, ALBERTA T1H 5E8
TEL. 403-329-1344
"NOT RESPONSIBLE FOR ERRORS OR OMISSIONS"

MUNICIPAL DISTRICT OF
WILLOW CREEK NO.26



LAND USE BYLAW # 1826
April 24, 2019

MAP # 33

NW 1/4 SEC 22,
TWP 11, RGE 26, W 4 M



LAND USE DISTRICTS

-  Rural General (RG)
-  Rural Industrial (RI)



MAP PREPARED BY:
OLDMAN RIVER REGIONAL SERVICES COMMISSION
3105 16th AVENUE NORTH, LETHBRIDGE, ALBERTA T1H 5E8
TEL. 403-329-1344
"NOT RESPONSIBLE FOR ERRORS OR OMISSIONS"

MUNICIPAL DISTRICT OF
WILLOW CREEK NO.26

LAND USE BYLAW # 1826




April 24, 2019

(With amendments to and including Bylaw 1932)

MAP # 34

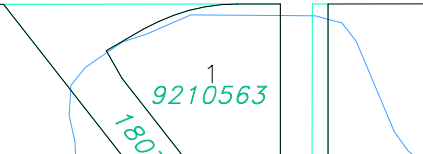
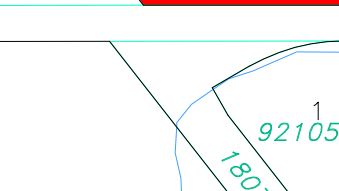

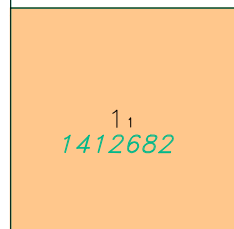
SW 1/4 SEC 4,
TWP 15, RGE 27, W 4 M

LAND USE DISTRICTS

-  Rural General (RG)
-  Rural Commercial (RC)
-  Vacant Country Residential (VCR)



MAP PREPARED BY:
OLDMAN RIVER REGIONAL SERVICES COMMISSION
3105 16th AVENUE NORTH, LETHBRIDGE, ALBERTA T1H 5E8
TEL. 403-329-1344
"NOT RESPONSIBLE FOR ERRORS OR OMISSIONS"



PIPELINE R/W (137)

180-



MUNICIPAL DISTRICT OF
WILLOW CREEK NO.26




LAND USE BYLAW # 1826
April 24, 2019

MAP # 35

NW, NE & SE 1/4 SEC 15,
TWP 15, RGE 26, W 4 M



LAND USE DISTRICTS

-  Rural General (RG)
-  Rural Industrial (RI)
-  Reservoir Vicinity (RV)



MD of Willow Creek

MAP PREPARED BY:
OLDMAN RIVER REGIONAL SERVICES COMMISSION
3105 16th AVENUE NORTH, LETHBRIDGE, ALBERTA T1H 5E8
TEL. 403-329-1344
"NOT RESPONSIBLE FOR ERRORS OR OMISSIONS"



MUNICIPAL DISTRICT OF
WILLOW CREEK NO.26

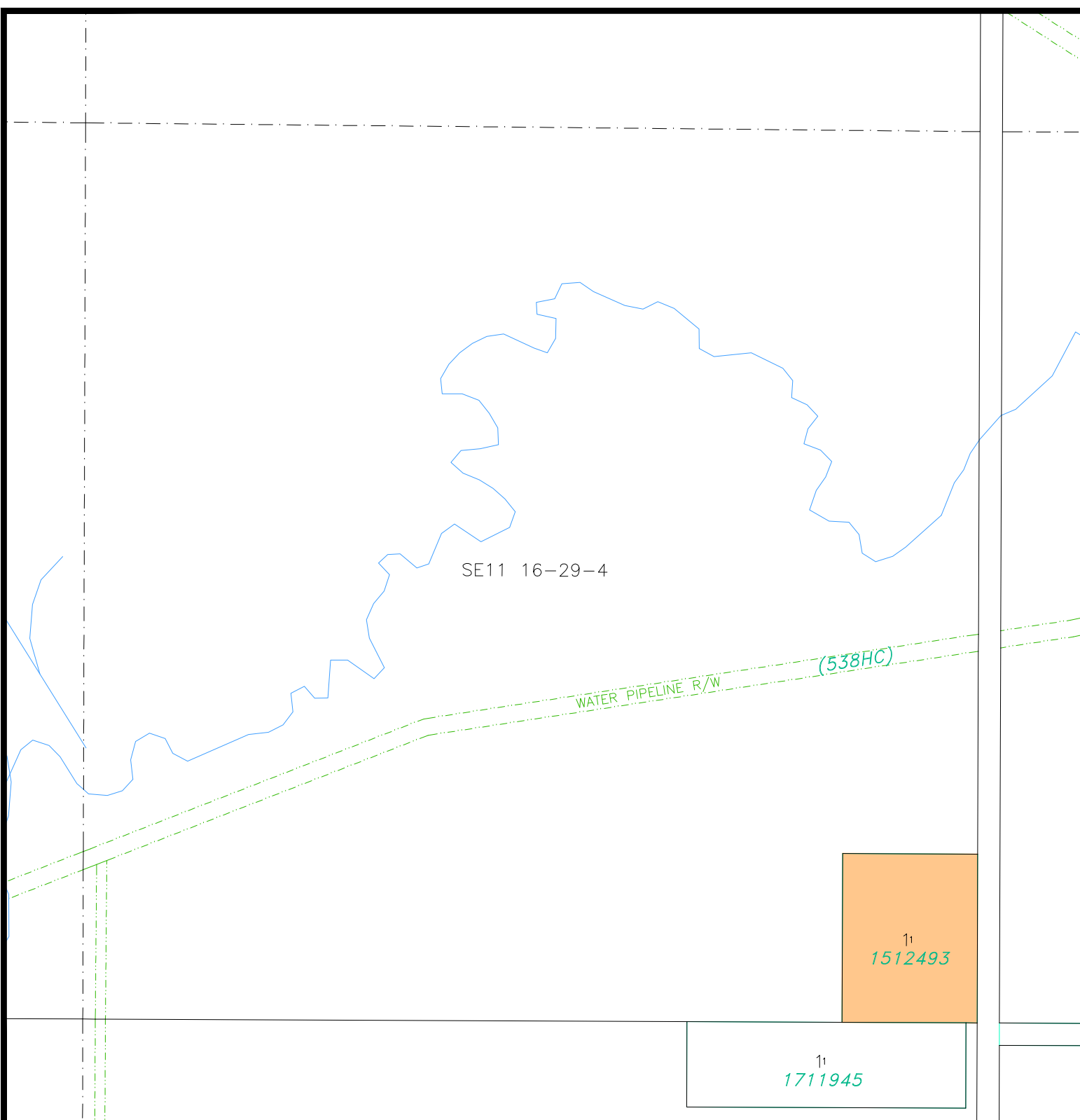
LAND USE BYLAW # 1826
April 24, 2019

MAP # 36

SE 1/4 SEC 11,
TWP 16, RGE 29, W 4 M

LAND USE DISTRICTS

-  Rural General (RG)
-  Vacant Country Residential (VCR)



MAP PREPARED BY:
OLDMAN RIVER REGIONAL SERVICES COMMISSION
3105 16th AVENUE NORTH, LETHBRIDGE, ALBERTA T1H 5E8
TEL. 403-329-1344
"NOT RESPONSIBLE FOR ERRORS OR OMISSIONS"

MUNICIPAL DISTRICT OF
WILLOW CREEK NO.26



LAND USE BYLAW # 1826
April 24, 2019

MAP # 37

SE 1/4 SEC 14,
TWP 10, RGE 27, W 4 M

SE14 10-27-4

LAND USE DISTRICTS

-  Rural General (RG)
-  Vacant Country Residential (VCR)

1,
1512426

4883EZ

SE14 10-27-4

SE14 10-27-4

SW13



MAP PREPARED BY:
OLDMAN RIVER REGIONAL SERVICES COMMISSION
3105 16th AVENUE NORTH, LETHBRIDGE, ALBERTA T1H 5E3
TEL. 403-329-1344
"NOT RESPONSIBLE FOR ERRORS OR OMISSIONS"





MUNICIPAL DISTRICT OF
WILLOW CREEK NO.26

LAND USE BYLAW # 1826
April 24, 2019

MAP # 38

NE 1/4 SEC 23,
TWP 8, RGE 25, W 4 M

LAND USE DISTRICTS

-  Rural General (RG)
-  Vacant Country Residential (VCR)

11
1611326

PIPELINE R/W (1396HL)

12
1811087




MAP PREPARED BY:
OLDMAN RIVER REGIONAL SERVICES COMMISSION
3105 16th AVENUE NORTH, LETHBRIDGE, ALBERTA T1H 5E3
TEL. 403-329-1344
"NOT RESPONSIBLE FOR ERRORS OR OMISSIONS"

MUNICIPAL DISTRICT OF
WILLOW CREEK NO.26



LAND USE BYLAW # 1826
April 24, 2019

MAP # 39

SW 1/4 SEC 15,
TWP 9, RGE 26, W 4 M



LAND USE DISTRICTS

-  Rural General (RG)
-  Rural Industrial (RI)



MAP PREPARED BY:
OLDMAN RIVER REGIONAL SERVICES COMMISSION
3105 16th AVENUE NORTH, LETHBRIDGE, ALBERTA T1H 5E8
TEL. 403-329-1344
"NOT RESPONSIBLE FOR ERRORS OR OMISSIONS"

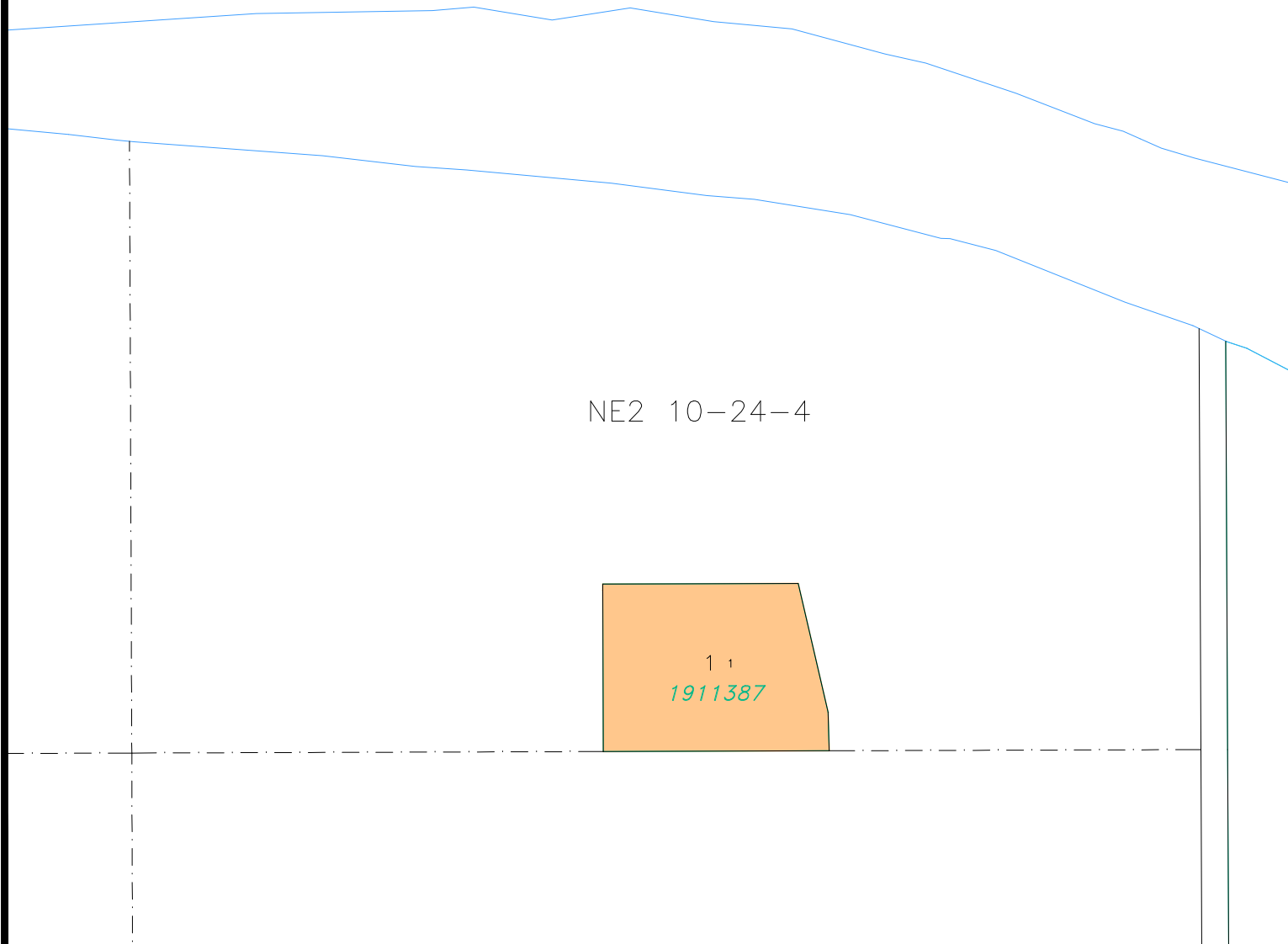


MUNICIPAL DISTRICT OF
WILLOW CREEK NO.26



LAND USE BYLAW # 1826
April 24, 2019

MAP # 40

NE 1/4 SEC 2,
TWP 10, RGE 24, W 4 M



LAND USE DISTRICTS

-  Rural General (RG)
-  Vacant Country Residential (VCR)



MAP PREPARED BY:
OLDMAN RIVER REGIONAL SERVICES COMMISSION
3105 16th AVENUE NORTH, LETHBRIDGE, ALBERTA T1H 5E8
TEL. 403-329-1344
"NOT RESPONSIBLE FOR ERRORS OR OMISSIONS"





MUNICIPAL DISTRICT OF
WILLOW CREEK NO.26

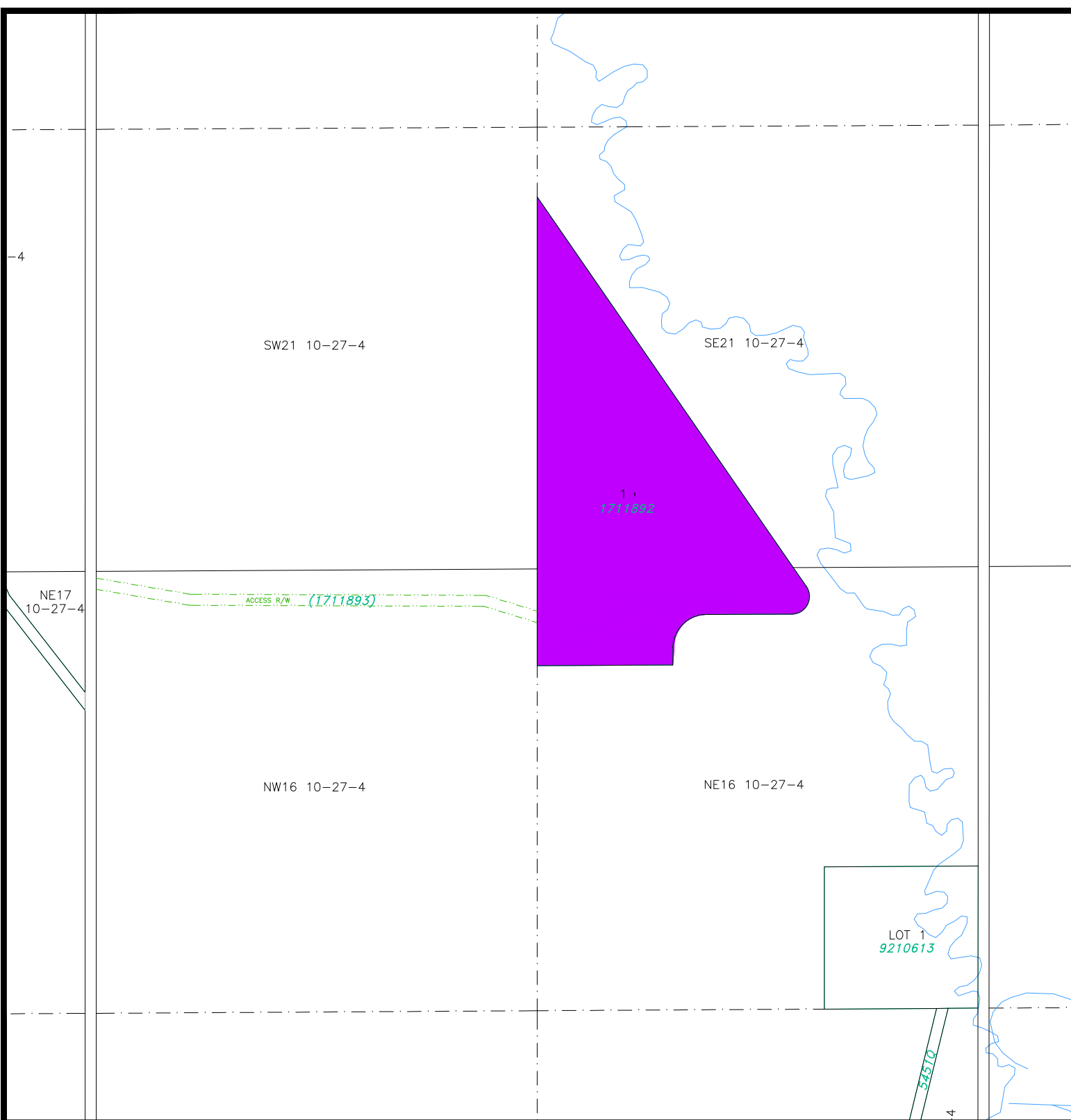
LAND USE BYLAW # 1826
April 24, 2019

MAP # 41

NE SEC 16 & SE 1/4 SEC 21,
TWP 10, RGE 27, W 4 M

LAND USE DISTRICTS

-  Rural General (RG)
-  Rural Industrial (RI)



MD of Willow Creek

MAP PREPARED BY:
OLDMAN RIVER REGIONAL SERVICES COMMISSION
3105 16th AVENUE NORTH, LETHBRIDGE, ALBERTA T1H 5E8
TEL. 403-329-1344
"NOT RESPONSIBLE FOR ERRORS OR OMISSIONS"

MUNICIPAL DISTRICT OF
WILLOW CREEK NO.26

LAND USE BYLAW # 1826
April 24, 2019

MAP # 42

E 1/2 SEC 34,
TWP 5, RGE 27, W 4 M

1 2(in 3 parts)
1711574

ACCESS R/W
(1711575)

1 2(in 3 parts)
4600
EZ
1711574



1
1711574

NE34

RW2

CNR

LAND USE DISTRICTS

-  Rural General (RG)
-  Rural Industrial (RI)



MAP PREPARED BY:
OLDMAN RIVER REGIONAL SERVICES COMMISSION
3105 16th AVENUE NORTH, LETHBRIDGE, ALBERTA T1H 5E8
TEL. 403-329-1344
"NOT RESPONSIBLE FOR ERRORS OR OMISSIONS"

MUNICIPAL DISTRICT OF
WILLOW CREEK NO.26



LAND USE BYLAW # 1826
April 24, 2019

MAP # 43

SW 1/4 SEC 30,
TWP 16, RGE 27, W 4 M

SW30 16-27-4

LAND USE DISTRICTS

-  Rural General (RG)
-  Vacant Country Residential (VCR)

11
1711863



MAP PREPARED BY:
OLDMAN RIVER REGIONAL SERVICES COMMISSION
3105 16th AVENUE NORTH, LETHBRIDGE, ALBERTA T1H 5E8
TEL. 403-329-1344
"NOT RESPONSIBLE FOR ERRORS OR OMISSIONS"

MUNICIPAL DISTRICT OF
WILLOW CREEK NO.26

LAND USE BYLAW # 1826
April 24, 2019

MAP # 44



NW 1/4 SEC 10,
TWP 15, RGE 26, W 4 M

TWP RD 152

11
1310276

NW10 15-26-4

LAND USE DISTRICTS

-  Rural General (RG)
-  Rural Industrial (RI)



MAP PREPARED BY:
OLDMAN RIVER REGIONAL SERVICES COMMISSION
3105 16th AVENUE NORTH, LETHBRIDGE, ALBERTA T1H 5E8
TEL. 403-323-1344
NOT RESPONSIBLE FOR ERRORS OR OMISSIONS





MUNICIPAL DISTRICT OF
WILLOW CREEK NO.26


LAND USE BYLAW # 1826
April 24, 2019

MAP # 45

SE 1/4 SEC 23,
TWP 9, RGE 26, W 4 M

LAND USE DISTRICTS

-  Rural General (RG)
-  Vacant Country Residential (VCR)



MD of Willow Creek

MAP PREPARED BY:
OLDMAN RIVER REGIONAL SERVICES COMMISSION
3105 16th AVENUE NORTH, LETHBRIDGE, ALBERTA T1H 5E8
TEL. 403-329-1344
"NOT RESPONSIBLE FOR ERRORS OR OMISSIONS"



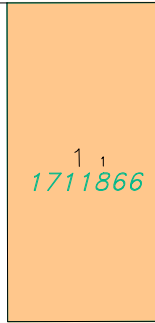
OLDMAN RIVER REGIONAL SERVICES COMMISSION
December 05, 2023 N:\Willow-Creek-MD\Willow-Creek-MD-LUD & Land Use Redesignations\Willow Creek MD_LUB_1826 April 24 2019 (LUD Maps Amended to Bylaw 1956).dwg

MUNICIPAL DISTRICT OF
WILLOW CREEK NO.26

LAND USE BYLAW # 1826
April 24, 2019

MAP # 46

NW 1/4 SEC 32,
TWP 8, RGE 26, W 4 M



NW32 8-26-4

3714EZ

RY31



1963BM

NW32 8-26-4

CANADIAN PACIFIC RAILWAY

SW32 8-26-4

LAND USE DISTRICTS

-  Rural General (RG)
-  Vacant Country Residential (VCR)



MAP PREPARED BY:
OLDMAN RIVER REGIONAL SERVICES COMMISSION
3105 16th AVENUE NORTH, LETHBRIDGE, ALBERTA T1H 5E8
TEL. 403-329-1344
"NOT RESPONSIBLE FOR ERRORS OR OMISSIONS"

MUNICIPAL DISTRICT OF
WILLOW CREEK NO.26

LAND USE BYLAW # 1826
April 24, 2019

MAP # 47



NE 1/4 SEC 12,
TWP 16, RGE 29, W 4 M

NE12 16-29-4

11
1811396

ACCESS R/W
(1811397)

LAND USE DISTRICTS

-  Rural General (RG)
-  Vacant Country Residential (VCR)



MAP PREPARED BY:
OLDMAN RIVER REGIONAL SERVICES COMMISSION
3105 16th AVENUE NORTH, LETHBRIDGE, ALBERTA T1H 5E8
TEL. 403-329-1344
"NOT RESPONSIBLE FOR ERRORS OR OMISSIONS"

MUNICIPAL DISTRICT OF
WILLOW CREEK NO.26

LAND USE BYLAW # 1826
April 24, 2019

MAP # 48

SE 1/4 SEC 4,
TWP 9, RGE 27, W 4 M



9212629

7410207

SE4 9-27-4

1811651

LAND USE DISTRICTS

-  Rural General (RG)
-  Vacant Country Residential (VCR)



MAP PREPARED BY:
OLDMAN RIVER REGIONAL SERVICES COMMISSION
3105 16th AVENUE NORTH, LETHBRIDGE, ALBERTA T1H 5E8
TEL. 403-329-1344
"NOT RESPONSIBLE FOR ERRORS OR OMISSIONS"

MUNICIPAL DISTRICT OF
WILLOW CREEK NO.26



LAND USE BYLAW # 1826
April 24, 2019

(With amendments to and including Bylaw 1909)

MAP # 49

LOT 1, BLOCK 1, PLAN 1810956
WITHIN NW 1/4 SEC 25,
TWP 8, RGE 26, W 4 M

LAND USE DISTRICTS

-  Rural General (RG)
-  Rural Recreational (RR)



MAP PREPARED BY:
OLDMAN RIVER REGIONAL SERVICES COMMISSION
3105 16th AVENUE NORTH, LETHBRIDGE, ALBERTA T1H 5E8
TEL. 403-329-1344
"NOT RESPONSIBLE FOR ERRORS OR OMISSIONS"

ROADWAY

11
1810956

NW25 8-26-4

MUNICIPAL DISTRICT OF
WILLOW CREEK NO.26

LAND USE BYLAW # 1826
April 24, 2019

MAP # 50

SW 1/4 SEC 33,
TWP 10, RGE 25, W 4 M

IRRIGATION R/W

IRRIGATION R/W 'B' 8911405

8911648

SW33 10-25-4



8911648

1,
1811203

SW33

W 'A'

LAND USE DISTRICTS

-  Rural General (RG)
-  Vacant Country Residential (VCR)



MAP PREPARED BY:
OLDMAN RIVER REGIONAL SERVICES COMMISSION
3105 16th AVENUE NORTH, LETHBRIDGE, ALBERTA T1H 5E8
TEL. 403-329-1344
"NOT RESPONSIBLE FOR ERRORS OR OMISSIONS"




MUNICIPAL DISTRICT OF
WILLOW CREEK NO.26

LAND USE BYLAW # 1826
April 24, 2019



MAP # 51

SW 1/4 SEC 36,
TWP 9, RGE 25, W 4 M

SW36 9-25-4



LAND USE DISTRICTS

-  Rural General (RG)
-  Rural Industrial (RI)



MAP PREPARED BY:
OLDMAN RIVER REGIONAL SERVICES COMMISSION
3105 16th AVENUE NORTH, LETHBRIDGE, ALBERTA T1H 5E3
TEL. 403-329-1344
"NOT RESPONSIBLE FOR ERRORS OR OMISSIONS"

LSD10-32 9-23-4

LSD9-32

MUNICIPAL DISTRICT OF WILLOW CREEK NO.26

LAND USE BYLAW # 1826 April 24, 2019

MAP # 52



SE 1/4 SEC 32, TWP 9, RGE 23, W 4 M

SE32 9-23-4

11
1810468

PIPELINE R/W (6581HK)

LAND USE DISTRICTS

-  Rural General (RG)
-  Rural Industrial (RI)



MAP PREPARED BY:
 OLDMAN RIVER REGIONAL SERVICES COMMISSION
 3105 16th AVENUE NORTH, LETHBRIDGE, ALBERTA T1H 5E3
 TEL. 403-329-1344
 "NOT RESPONSIBLE FOR ERRORS OR OMISSIONS"




MUNICIPAL DISTRICT OF
WILLOW CREEK NO.26

LAND USE BYLAW # 1826
April 24, 2019

MAP # 53

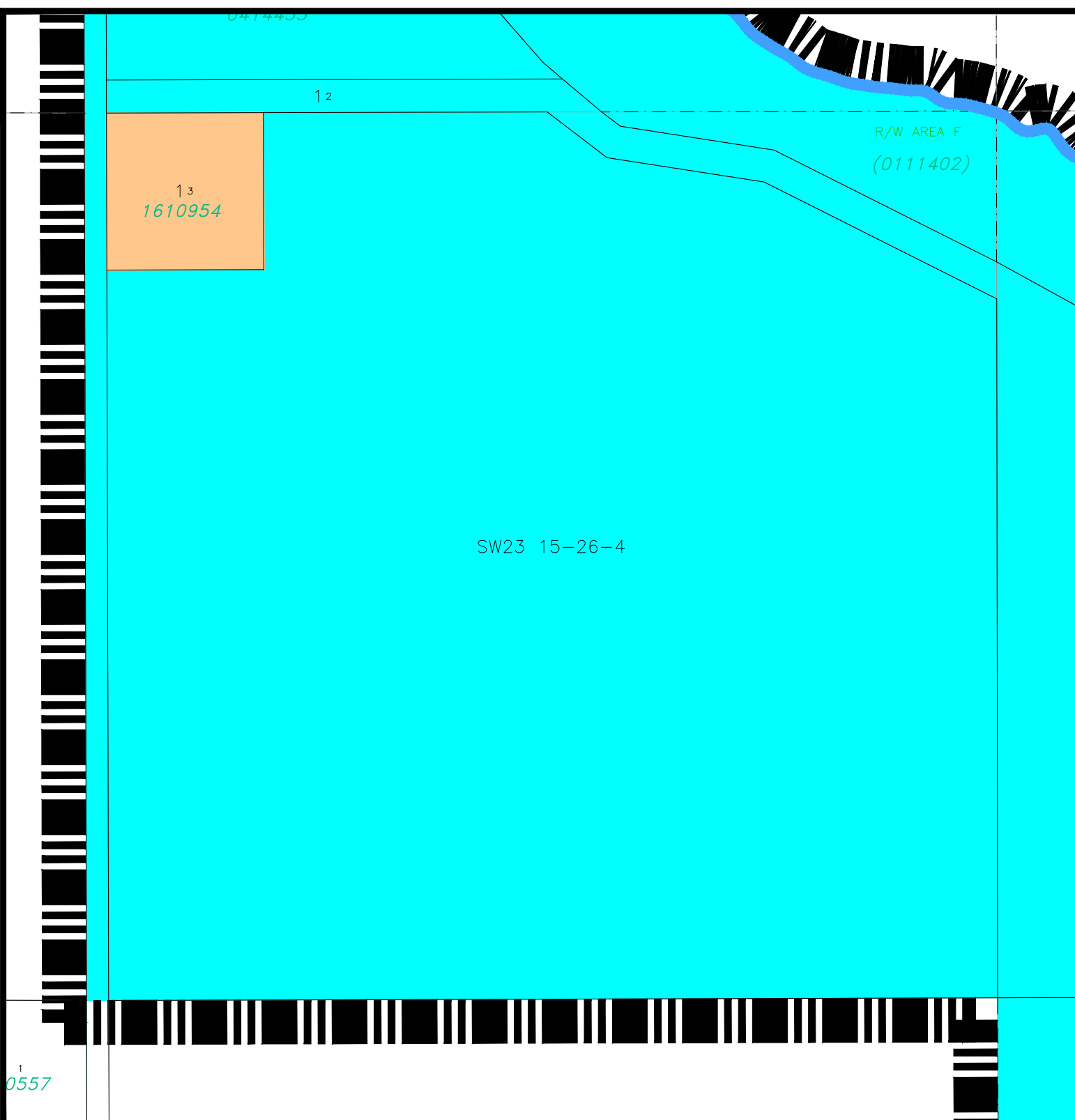
SW 1/4 SEC 23,
TWP 15, RGE 26, W 4 M

LAND USE DISTRICTS

-  Rural General (RG)
-  Reservoir Vicinity (RV)
-  Vacant Country Residential (VCR)



MAP PREPARED BY:
OLDMAN RIVER REGIONAL SERVICES COMMISSION
3105 16th AVENUE NORTH, LETHBRIDGE, ALBERTA T1H 5E3
TEL. 403-329-1344
"NOT RESPONSIBLE FOR ERRORS OR OMISSIONS"

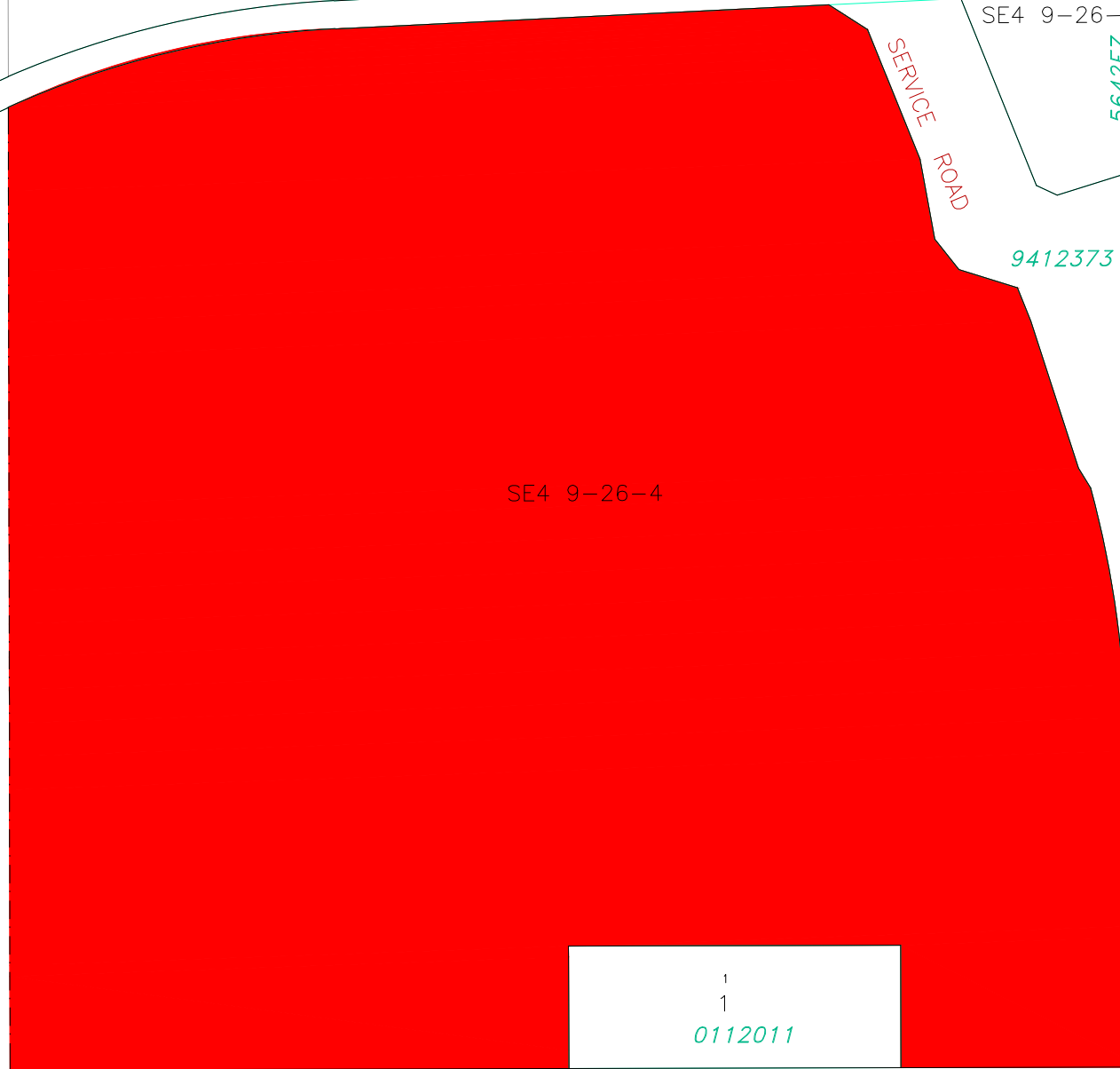


MUNICIPAL DISTRICT OF
WILLOW CREEK NO.26



LAND USE BYLAW # 1826
April 24, 2019

MAP # 54

SE 1/4 SEC 4,
TWP 9, RGE 26, W 4 M



LAND USE DISTRICTS

-  Rural General (RG)
-  Rural Commercial (RC)



MAP PREPARED BY:
OLDMAN RIVER REGIONAL SERVICES COMMISSION
3105 16th AVENUE NORTH, LETHBRIDGE, ALBERTA T1H 5E8
TEL. 403-329-1344
"NOT RESPONSIBLE FOR ERRORS OR OMISSIONS"

MUNICIPAL DISTRICT OF
WILLOW CREEK NO.26

LAND USE BYLAW # 1826
April 24, 2019



MAP # 56

SE 1/4 SEC 9,
TWP 14, RGE 27, W 4 M

SE9 14-27-4

1,
1410344

LAND USE DISTRICTS

-  Rural General (RG)
-  Vacant Country Residential (VCR)



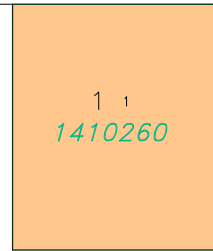
MAP PREPARED BY:
OLDMAN RIVER REGIONAL SERVICES COMMISSION
3105 16th AVENUE NORTH, LETHBRIDGE, ALBERTA T1H 5E8
TEL. 403-329-1344
"NOT RESPONSIBLE FOR ERRORS OR OMISSIONS"

MUNICIPAL DISTRICT OF
WILLOW CREEK NO.26

LAND USE BYLAW # 1826
April 24, 2019

MAP # 57



NW 1/4 SEC 34,
TWP 13, RGE 27, W 4 M



PIPELINE R/W (0213558)

NW34 13-27-4

LAND USE DISTRICTS

-  Rural General (RG)
-  Vacant Country Residential (VCR)



MAP PREPARED BY:
OLDMAN RIVER REGIONAL SERVICES COMMISSION
3105 16th AVENUE NORTH, LETHBRIDGE, ALBERTA T1H 5E8
TEL. 403-329-1344
"NOT RESPONSIBLE FOR ERRORS OR OMISSIONS"



MUNICIPAL DISTRICT OF
WILLOW CREEK NO.26

LAND USE BYLAW # 1826
April 24, 2019

MAP # 58




SW 1/4 SEC 34,
TWP 15, RGE 26, W 4 M

PIPELINE R/W (0810627)

SW34 15-26-4

11
1411952

LAND USE DISTRICTS

-  Rural General (RG)
-  Vacant Country Residential (VCR)
-  Reservoir Vicinity (RV)



MAP PREPARED BY:
OLDMAN RIVER REGIONAL SERVICES COMMISSION
3105 16th AVENUE NORTH, LETHBRIDGE, ALBERTA T1H 5E8
TEL. 403-329-1344
"NOT RESPONSIBLE FOR ERRORS OR OMISSIONS"



MUNICIPAL DISTRICT OF
WILLOW CREEK NO.26

LAND USE BYLAW # 1826
April 24, 2019

MAP # 59

NE 1/4 SEC 36,
TWP 15, RGE 28, W 4 M

LAND USE DISTRICTS

-  Rural General (RG)
-  Rural Recreational (RR)

7701HG

7701HG

GAS PIPELINE R/W
(8310373)

UTILITY R/W
(GL23AP)
(GL3AM)

NE36 15-28-4

1,
0715880

NE36 15-28-4

9210061

0313519

HIGHWAY 2

ROADWAY

2617Q

NE36

19



MAP PREPARED BY:
OLDMAN RIVER REGIONAL SERVICES COMMISSION
3105 16th AVENUE NORTH, LETHBRIDGE, ALBERTA T1H 5E8
TEL. 403-329-1344
"NOT RESPONSIBLE FOR ERRORS OR OMISSIONS"



December 05, 2023 N:\Willow-Creek-MD\Willow-Creek-MD-LUD & Land Use Redesignations\Willow Creek MD_LUB_1826 April 24 2019 (LUD Maps Amended to Bylaw 1956).dwg





MUNICIPAL DISTRICT OF
WILLOW CREEK NO.26

LAND USE BYLAW # 1826
April 24, 2019

MAP # 60

NW 1/4 SEC 29,
TWP 16, RGE 28, W 4 M

LAND USE DISTRICTS

-  Rural General (RG)
-  Vacant Country Residential (VCR)



MAP PREPARED BY:
OLDMAN RIVER REGIONAL SERVICES COMMISSION
3105 16th AVENUE NORTH, LETHBRIDGE, ALBERTA T1H 5E8
TEL. 403-329-1344
"NOT RESPONSIBLE FOR ERRORS OR OMISSIONS"



PIPELINE R/W (0811788)

11
1510132

PIPELINE R/W (0811788)

NW29 16-28-4

NE30

MUNICIPAL DISTRICT OF
WILLOW CREEK NO.26

LAND USE BYLAW # 1826
April 24, 2019



MAP # 61

SE 1/4 SEC 7,
TWP 9, RGE 24, W 4 M

1 1
1610072

SE7 9-24-4

LAND USE DISTRICTS

-  Rural General (RG)
-  Vacant Country Residential (VCR)



MAP PREPARED BY:
OLDMAN RIVER REGIONAL SERVICES COMMISSION
3105 16th AVENUE NORTH, LETHBRIDGE, ALBERTA T1H 5E8
TEL. 403-329-1344
"NOT RESPONSIBLE FOR ERRORS OR OMISSIONS"



1 1
1411439



1 1
1311955

MUNICIPAL DISTRICT OF
WILLOW CREEK NO.26




LAND USE BYLAW # 1826
April 24, 2019

(With amendments to and including Bylaw 1908)

MAP # 62

NW 1/4 SEC 29,
TWP 13, RGE 25, W 4 M

LAND USE DISTRICTS

-  Rural General (RG)
-  Vacant Country Residential (VCR)
-  Reservoir Vicinity (RV)

21
2111494

NW29 13-25-4

(51)
R/W
LINE R/W/
(398HT)

TRANSMISSION



MAP PREPARED BY:
OLDMAN RIVER REGIONAL SERVICES COMMISSION
3105 16th AVENUE NORTH, LETHBRIDGE, ALBERTA T1H 5E8
TEL. 403-329-1344
"NOT RESPONSIBLE FOR ERRORS OR OMISSIONS"



December 05, 2023 N:\Willow-Creek-MD\Willow-Creek-MD-LUD & Land Use Redesignations\Willow Creek MD_LUB_1826 April 24 2019 (LUD Maps Amended to Bylaw 1956).dwg

MUNICIPAL DISTRICT OF
WILLOW CREEK NO.26

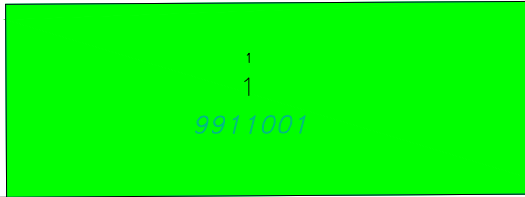
SW19 9-24-4

LAND USE BYLAW # 1826
April 24, 2019




MAP # 63

SW 1/4 SEC 19,
TWP 9, RGE 24, W 4 M

SE24 9-25-4



LAND USE DISTRICTS

-  Rural General (RG)
-  Vacant Country Residential (VCR)
-  Rural Recreation (RR)



NW18 9-24-4

MAP PREPARED BY:
OLDMAN RIVER REGIONAL SERVICES COMMISSION
3105 16th AVENUE NORTH, LETHBRIDGE, ALBERTA T1H 5E8
TEL. 403-329-1344
"NOT RESPONSIBLE FOR ERRORS OR OMISSIONS"



December 05, 2023 N:\Willow-Creek-MD\Willow-Creek-MD-LUD & Land Use Redesignations\
Willow Creek MD_LUB_1826 April 24 2019 (LUD Maps Amended to Bylaw 1956).dwg

NE13 9-25-4

MUNICIPAL DISTRICT OF
WILLOW CREEK NO.26

LAND USE BYLAW # 1826
April 24, 2019

MAP # 64

SW 1/4 SEC 5,
TWP 10, RGE 25, W 4 M

SE5 10-25-4



SW5 10-25-4

CANAL R/W

CANAL R/W

11
1711312

LAND USE DISTRICTS

-  Rural General (RG)
-  Vacant Country Residential (VCR)



MAP PREPARED BY:
OLDMAN RIVER REGIONAL SERVICES COMMISSION
3105 16th AVENUE NORTH, LETHBRIDGE, ALBERTA T1H 5E8
TEL. 403-329-1344
"NOT RESPONSIBLE FOR ERRORS OR OMISSIONS"



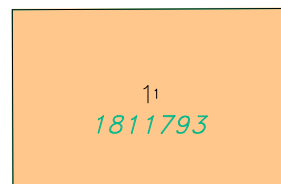
MUNICIPAL DISTRICT OF
WILLOW CREEK NO.26

LAND USE BYLAW # 1826
April 24, 2019



MAP # 65

SE 1/4 SEC 3,
TWP 11, RGE 28, W 4 M

SE3 11-28-4



LAND USE DISTRICTS

-  Rural General (RG)
-  Vacant Country Residential (VCR)



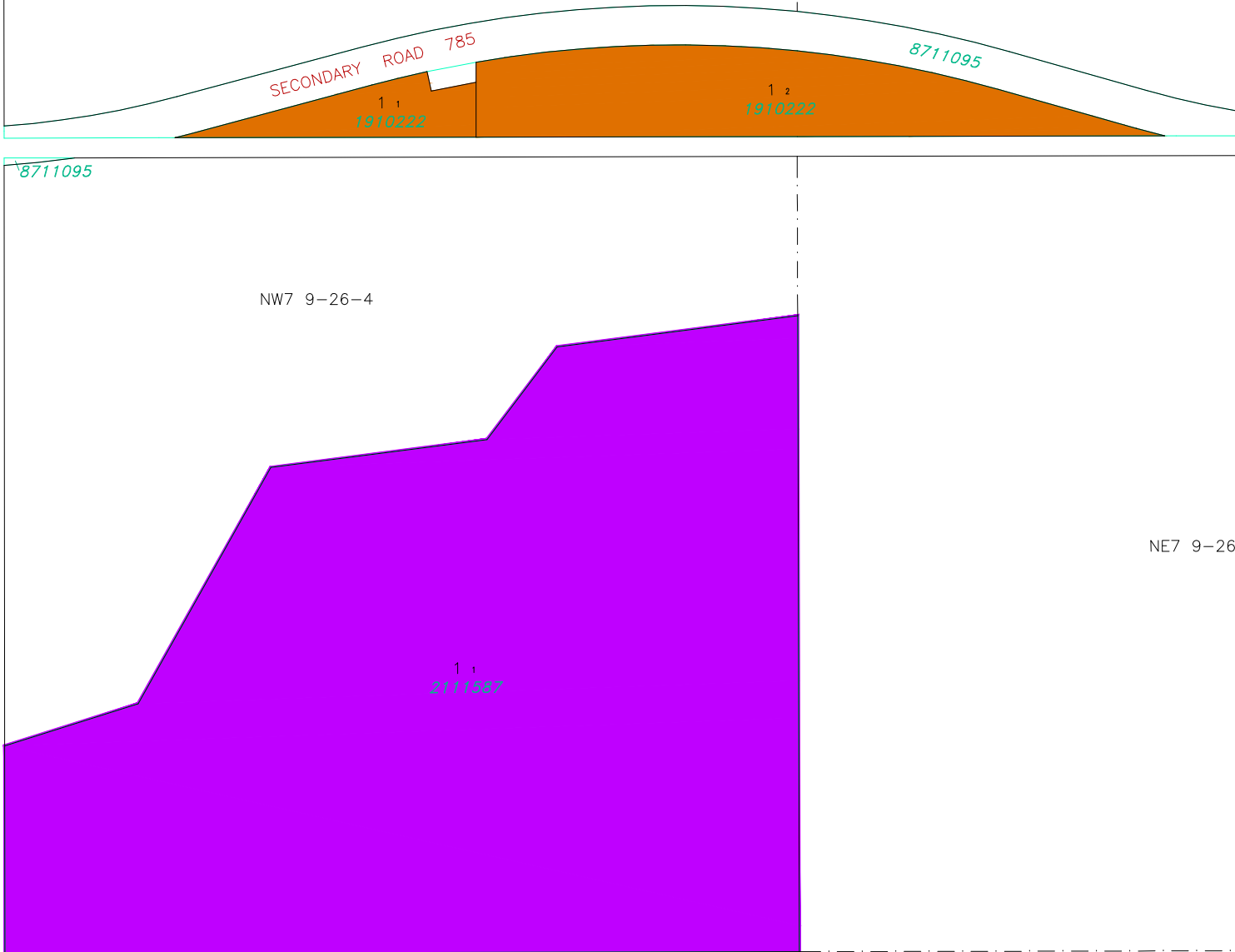
MAP PREPARED BY:
OLDMAN RIVER REGIONAL SERVICES COMMISSION
3105 16th AVENUE NORTH, LETHBRIDGE, ALBERTA T1H 5E8
TEL. 403-329-1344
"NOT RESPONSIBLE FOR ERRORS OR OMISSIONS"

MUNICIPAL DISTRICT OF
WILLOW CREEK NO.26




LAND USE BYLAW # 1826
April 24, 2019

MAP # 66
With amendments to and including Bylaw 1889)

NW 1/4 SEC 7 &
S 1/2 SEC 18,
TWP 09, RGE 26, W 4 M



LAND USE DISTRICTS

-  Rural General (RG)
-  Grouped Country Residential (GCR)
-  Rural Industrial (RI)



MAP PREPARED BY:
OLDMAN RIVER REGIONAL SERVICES COMMISSION
3105 16th AVENUE NORTH, LETHBRIDGE, ALBERTA T1H 5E8
TEL. 403-329-1344
"NOT RESPONSIBLE FOR ERRORS OR OMISSIONS"



MUNICIPAL DISTRICT OF
WILLOW CREEK NO.26

LAND USE BYLAW # 1826
April 24, 2019

MAP # 67

SE 1/4 SEC 25,
TWP 15, RGE 30, W 4 M

LAND USE DISTRICTS

-  Rural General (RG)
-  Vacant Country Residential (VCR)



MAP PREPARED BY:
OLDMAN RIVER REGIONAL SERVICES COMMISSION
3105 16th AVENUE NORTH, LETHBRIDGE, ALBERTA T1H 5E8
TEL. 403-329-1344
"NOT RESPONSIBLE FOR ERRORS OR OMISSIONS"



SE25 15-30-4

11
1811596

15-30-4

MUNICIPAL DISTRICT OF
WILLOW CREEK NO.26




LAND USE BYLAW # 1826
April 24, 2019

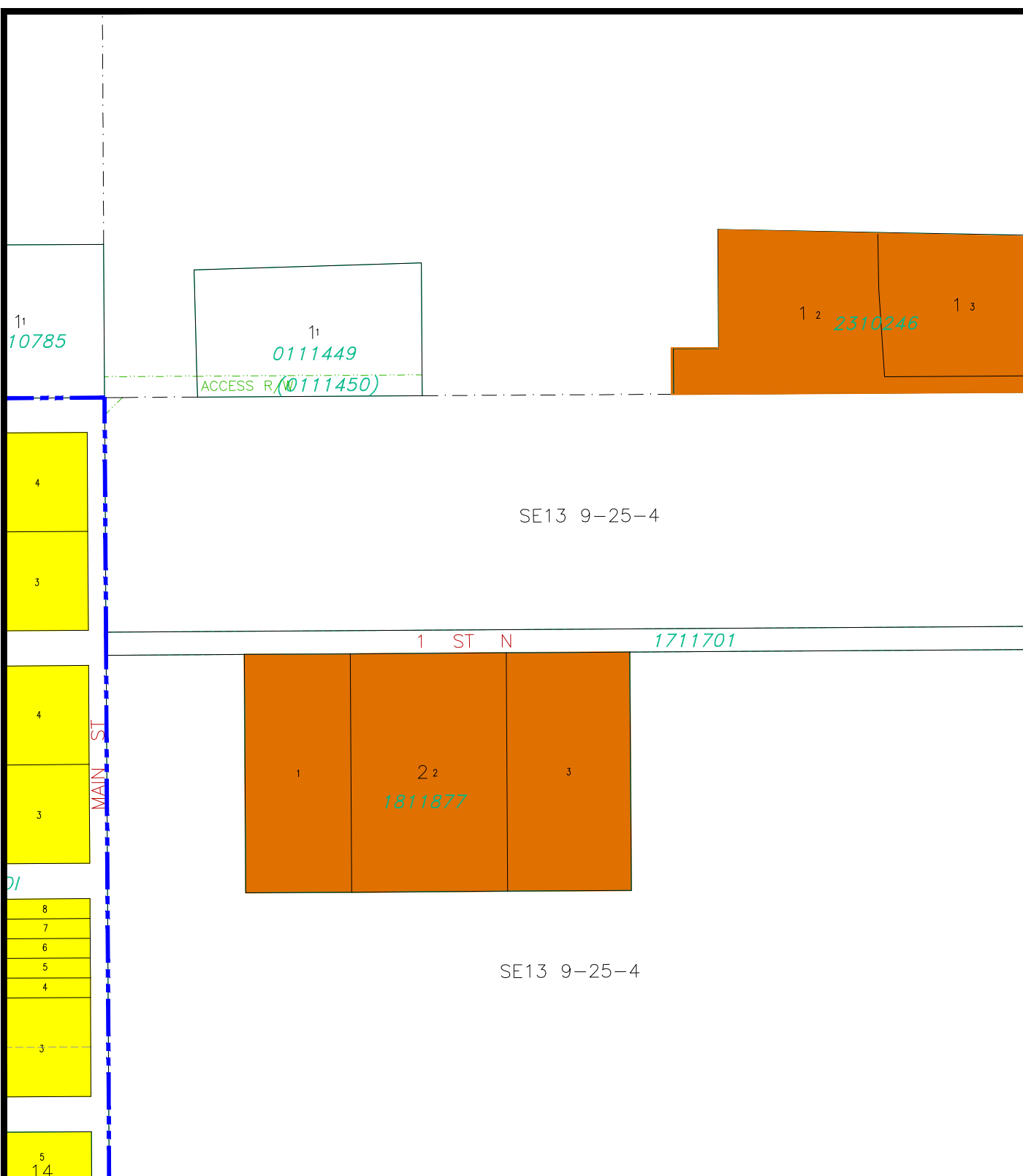
(With amendments to and including Bylaw 1925)

MAP # 68

SE 1/4 SEC 13,
TWP 09, RGE 25, W 4 M

LAND USE DISTRICTS

-  Rural General (RG)
-  Grouped Country Residential (GCR)
-  Rural Hamlets (RH)



MAP PREPARED BY:
OLDMAN RIVER REGIONAL SERVICES COMMISSION
3105 16th AVENUE NORTH, LETHBRIDGE, ALBERTA T1H 5E8
TEL. 403-329-1344
"NOT RESPONSIBLE FOR ERRORS OR OMISSIONS"



MUNICIPAL DISTRICT OF
WILLOW CREEK NO.26

LAND USE BYLAW # 1826
April 24, 2019

MAP # 69

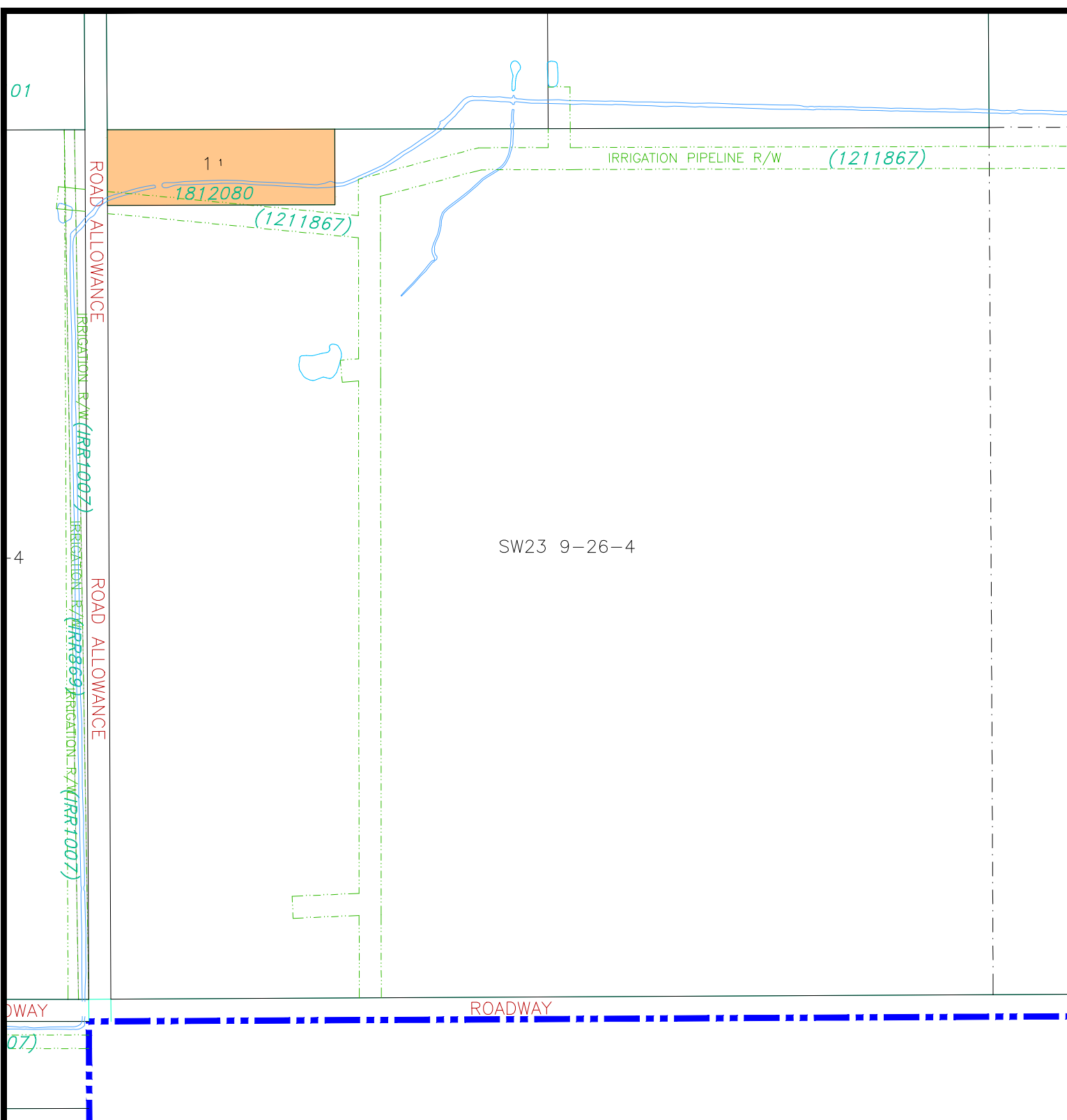
SW 1/4 SEC 23,
TWP 9, RGE 26, W 4 M

LAND USE DISTRICTS

-  Rural General (RG)
-  Vacant Country Residential (VCR)



MAP PREPARED BY:
OLDMAN RIVER REGIONAL SERVICES COMMISSION
3105 16th AVENUE NORTH, LETHBRIDGE, ALBERTA T1H 5E8
TEL. 403-329-1344
"NOT RESPONSIBLE FOR ERRORS OR OMISSIONS"





MUNICIPAL DISTRICT OF
WILLOW CREEK NO.26

LAND USE BYLAW # 1826
April 24, 2019

MAP # 70

NW 1/4 & E 1/2 SEC 1,
TWP 13, RGE 26, W 4 M,
SW 1/4 & E 1/2 SEC 6,
TWP 13, RGE 25, W 4 M
AND E 1/2 SEC 31, TWP 12,
RGE 25, W 4 M

LAND USE DISTRICTS

-  Rural General (RG)
-  Rural Industrial (RI)



MAP PREPARED BY:
OLDMAN RIVER REGIONAL SERVICES COMMISSION
3105 16th AVENUE NORTH, LETHBRIDGE, ALBERTA T1H 5E8
TEL. 403-329-1344
"NOT RESPONSIBLE FOR ERRORS OR OMISSIONS"



MUNICIPAL DISTRICT OF
WILLOW CREEK NO.26

LAND USE BYLAW # 1826
April 24, 2019

MAP # 71

SW 1/4 SEC 31,
TWP 15, RGE 27, W 4 M

LAND USE DISTRICTS

-  Rural General (RG)
-  Vacant Country Residential (VCR)



MAP PREPARED BY:
OLDMAN RIVER REGIONAL SERVICES COMMISSION
3105 16th AVENUE NORTH, LETHBRIDGE, ALBERTA T1H 5E8
TEL. 403-329-1344
"NOT RESPONSIBLE FOR ERRORS OR OMISSIONS"



11
1912065

SW31 15-27-4

ROADWAY

UTILITY R/W
ELEVINE R/W

(GL25AP)
(8510373)
(GL3AM)

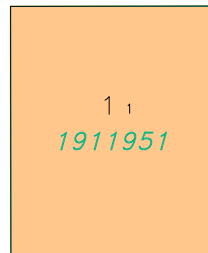
NE9 15-29-4

MUNICIPAL DISTRICT OF
WILLOW CREEK NO.26

LAND USE BYLAW # 1826
April 24, 2019

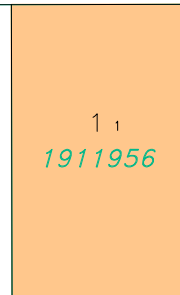
MAP # 72

E 1/2 SEC 9,
TWP 15, RGE 29, W 4 M



ROADWAY



8311679



1 1911956

SE9 15-29-4

LAND USE DISTRICTS

-  Rural General (RG)
-  Vacant Country Residential (VCR)



MAP PREPARED BY:
OLDMAN RIVER REGIONAL SERVICES COMMISSION
3105 16th AVENUE NORTH, LETHBRIDGE, ALBERTA T1H 5E8
TEL. 403-329-1344
"NOT RESPONSIBLE FOR ERRORS OR OMISSIONS"





MUNICIPAL DISTRICT OF
WILLOW CREEK NO.26

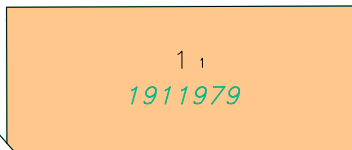
LAND USE BYLAW # 1826
April 24, 2019

MAP # 73

NE 1/4 SEC 2,
TWP 15, RGE 29, W 4 M

NE2 15-29-4

- LAND USE DISTRICTS
- NW
-  Rural General (RG)
 -  Vacant Country Residential (VCR)



MAP PREPARED BY:
OLDMAN RIVER REGIONAL SERVICES COMMISSION
3105 16th AVENUE NORTH, LETHBRIDGE, ALBERTA T1H 5E8
TEL. 403-329-1344
"NOT RESPONSIBLE FOR ERRORS OR OMISSIONS"



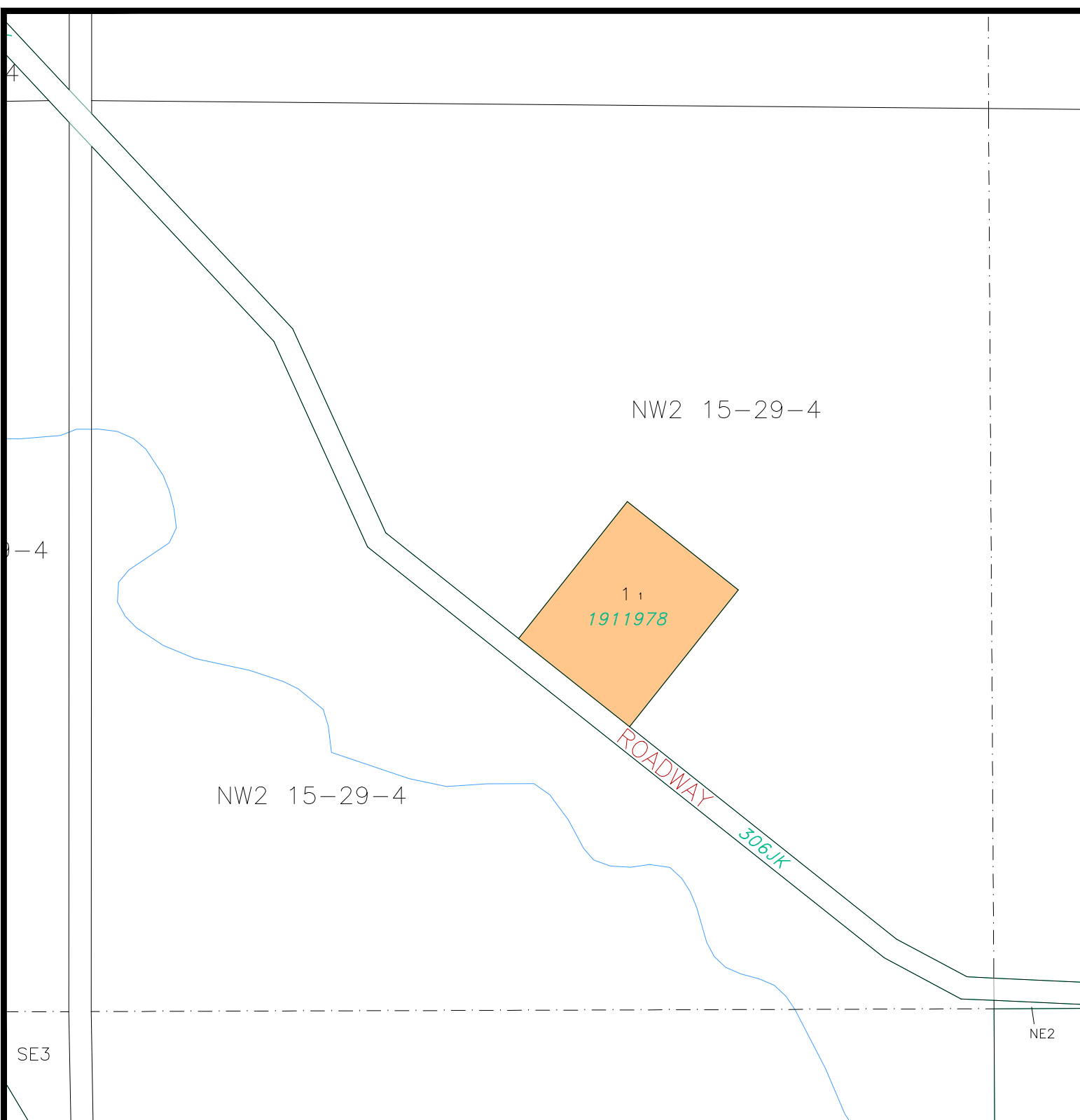
December 05, 2023 N:\Willow-Creek-MD\Willow-Creek-MD-LUD & Land Use Redesignations\Willow Creek MD_LUB_1826 April 24 2019 (LUD Maps Amended to Bylaw 1956).dwg

MUNICIPAL DISTRICT OF
WILLOW CREEK NO.26



LAND USE BYLAW # 1826
April 24, 2019

MAP # 74

NW 1/4 SEC 2,
TWP 15, RGE 29, W 4 M



LAND USE DISTRICTS

-  Rural General (RG)
-  Vacant Country Residential (VCR)



MAP PREPARED BY:
OLDMAN RIVER REGIONAL SERVICES COMMISSION
3105 16th AVENUE NORTH, LETHBRIDGE, ALBERTA T1H 5E8
TEL. 403-329-1344
"NOT RESPONSIBLE FOR ERRORS OR OMISSIONS"



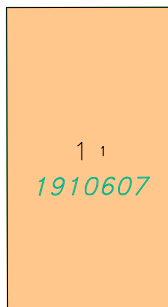
MUNICIPAL DISTRICT OF
WILLOW CREEK NO.26

LAND USE BYLAW # 1826
April 24, 2019



MAP # 75

SW 1/4 SEC 6,
TWP 13, RGE 27, W 4 M

SW6 13-27-4



LAND USE DISTRICTS

-  Rural General (RG)
-  Vacant Country Residential (VCR)



MAP PREPARED BY:
OLDMAN RIVER REGIONAL SERVICES COMMISSION
3105 16th AVENUE NORTH, LETHBRIDGE, ALBERTA T1H 5E8
TEL. 403-329-1344
"NOT RESPONSIBLE FOR ERRORS OR OMISSIONS"

NW5 8-25-4

881071

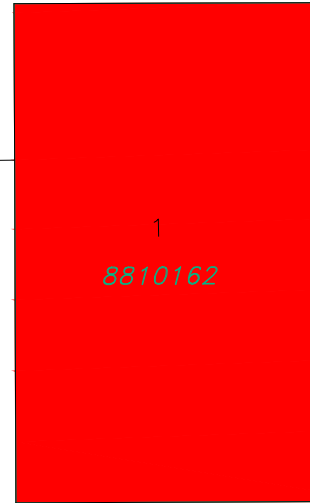
3408EZ

MUNICIPAL DISTRICT OF
WILLOW CREEK NO.26

LAND USE BYLAW # 1826
April 24, 2019

MAP # 76



W 1/2 SEC 5,
TWP 8, RGE 25, W 4 M



SERVICE ROAD

1

LAND USE DISTRICTS

-  Rural General (RG)
-  Rural Commercial (RC)

SW5 8-25-4



MAP PREPARED BY:
OLDMAN RIVER REGIONAL SERVICES COMMISSION
3105 16th AVENUE NORTH, LETHBRIDGE, ALBERTA T1H 5E8
TEL. 403-329-1344
"NOT RESPONSIBLE FOR ERRORS OR OMISSIONS"



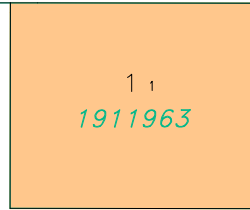
MUNICIPAL DISTRICT OF
WILLOW CREEK NO.26

LAND USE BYLAW # 1826
April 24, 2019

MAP # 77

SW 1/4 SEC 10,
TWP 15, RGE 29, W 4 M



8311679



11
1911963

SW10 15-29-4

LAND USE DISTRICTS

-  Rural General (RG)
-  Vacant Country Residential (VCR)



MD of Willow Creek

MAP PREPARED BY:
OLDMAN RIVER REGIONAL SERVICES COMMISSION
3105 16th AVENUE NORTH, LETHBRIDGE, ALBERTA T1H 5E8
TEL. 403-329-1344
"NOT RESPONSIBLE FOR ERRORS OR OMISSIONS"

MUNICIPAL DISTRICT OF
WILLOW CREEK NO.26



LAND USE BYLAW # 1826
April 24, 2019

MAP # 78

SW 1/4 SEC 16,
TWP 15, RGE 29, W 4 M

SW16 15-29-4

LAND USE DISTRICTS

-  Rural General (RG)
-  Vacant Country Residential (VCR)

ACCESS R/W (1010607)

1
1911994



MAP PREPARED BY:
OLDMAN RIVER REGIONAL SERVICES COMMISSION
3105 16th AVENUE NORTH, LETHBRIDGE, ALBERTA T1H 5E8
TEL. 403-329-1344
"NOT RESPONSIBLE FOR ERRORS OR OMISSIONS"

MUNICIPAL DISTRICT OF
WILLOW CREEK NO.26



LAND USE BYLAW # 1826
April 24, 2019

MAP # 79

SE 1/4 SEC 17,
TWP 11, RGE 28, W 4 M

SE17 11-28-4

LAND USE DISTRICTS

-  Rural General (RG)
-  Vacant Country Residential (VCR)



MAP PREPARED BY:
OLDMAN RIVER REGIONAL SERVICES COMMISSION
3105 16th AVENUE NORTH, LETHBRIDGE, ALBERTA T1H 5E3
TEL. 403-329-1344
"NOT RESPONSIBLE FOR ERRORS OR OMISSIONS"

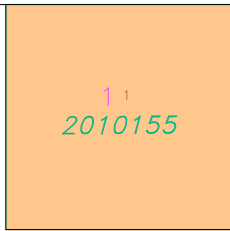
MUNICIPAL DISTRICT OF
WILLOW CREEK NO.26

LAND USE BYLAW # 1826
April 24, 2019

(With amendments to and including Bylaw 1834)



MAP # 80

NW 1/4 SEC 27,
TWP 11, RGE 29, W 4 M



NW27 11-29-4

LAND USE DISTRICTS

-  Rural General (RG)
-  Vacant Country Residential (VCR)



MAP PREPARED BY:
OLDMAN RIVER REGIONAL SERVICES COMMISSION
3105 16th AVENUE NORTH, LETHBRIDGE, ALBERTA T1H 5E3
TEL. 403-329-1344
"NOT RESPONSIBLE FOR ERRORS OR OMISSIONS"

MUNICIPAL DISTRICT OF
WILLOW CREEK NO.26



LAND USE BYLAW # 1826
April 24, 2019

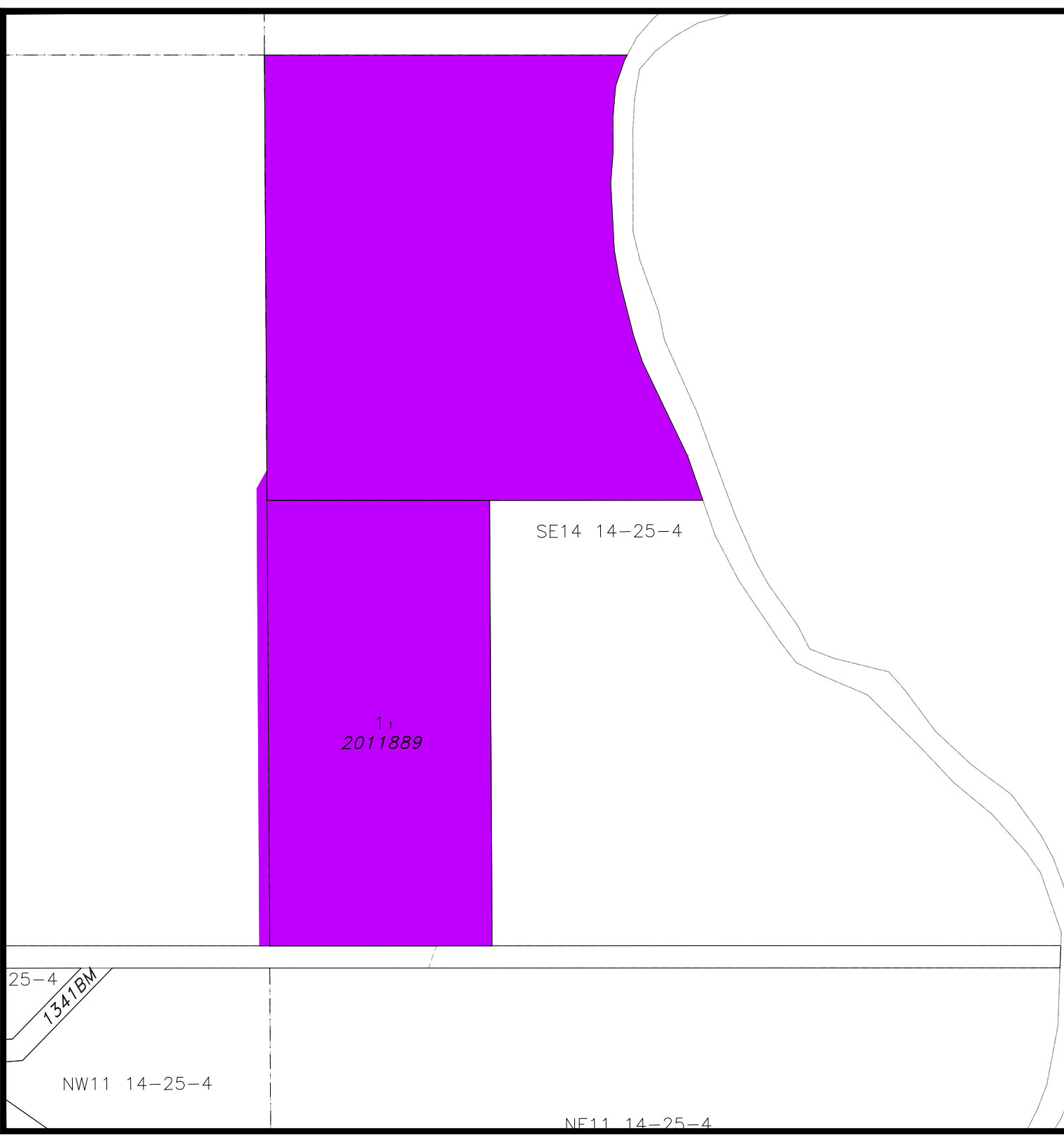
(With amendments to and including Bylaw 1988)

MAP # 83

SE 1/4 SEC 14,
TWP 14, RGE 25, W 4 M

LAND USE DISTRICTS

-  Rural General (RG)
-  Rural Industrial (RI)



MAP PREPARED BY:
OLDMAN RIVER REGIONAL SERVICES COMMISSION
3105 16th AVENUE NORTH, LETHBRIDGE, ALBERTA T1H 5E3
TEL. 403-329-1344
"NOT RESPONSIBLE FOR ERRORS OR OMISSIONS"



MUNICIPAL DISTRICT OF
WILLOW CREEK NO.26

LAND USE BYLAW # 1826
April 24, 2019
(With amendments to and including Bylaw 1835)



MAP # 81

SE 1/4 SEC 15,
TWP 14, RGE 27, W 4 M

SE15 14-27-4

1,
2010192

LAND USE DISTRICTS

-  Rural General (RG)
-  Rural Industrial (RI)

R/W (8610095)

SW14
6804BM

(2010548)



MAP PREPARED BY:
OLDMAN RIVER REGIONAL SERVICES COMMISSION
3105 16th AVENUE NORTH, LETHBRIDGE, ALBERTA T1H 5E3
TEL. 403-329-1344
"NOT RESPONSIBLE FOR ERRORS OR OMISSIONS"



December 05, 2023 N:\Willow-Creek-MD\Willow-Creek-MD-LUD & Land Use Redesignations\Willow Creek MD_LUB_1826 April 24 2019 (LUD Maps Amended to Bylaw 1956).dwg

MUNICIPAL DISTRICT OF
WILLOW CREEK NO.26



LAND USE BYLAW # 1826
April 24, 2019

(With amendments to and including Bylaw 1839)

MAP # 82

SW 1/4 SEC 17,
TWP 16, RGE 28, W 4 M

LAND USE DISTRICTS

-  Rural General (RG)
-  Vacant Country Residential (VCR)



SW17 16-28-4

3851

HIGHWAY 533

3851.

(HC)



MD of Willow Creek

MAP PREPARED BY:
OLDMAN RIVER REGIONAL SERVICES COMMISSION
3105 16th AVENUE NORTH, LETHBRIDGE, ALBERTA T1H 5E3
TEL. 403-329-1344
"NOT RESPONSIBLE FOR ERRORS OR OMISSIONS"



OLDMAN RIVER REGIONAL SERVICES COMMISSION
December 05, 2023 N:\Willow-Creek-MD\Willow-Creek-MD-LUD & Land Use Redesignations\Willow Creek MD_LUB_1826 April 24 2019 (LUD Maps Amended to Bylaw 1956).dwg

MUNICIPAL DISTRICT OF
WILLOW CREEK NO.26



LAND USE BYLAW # 1826
April 24, 2019

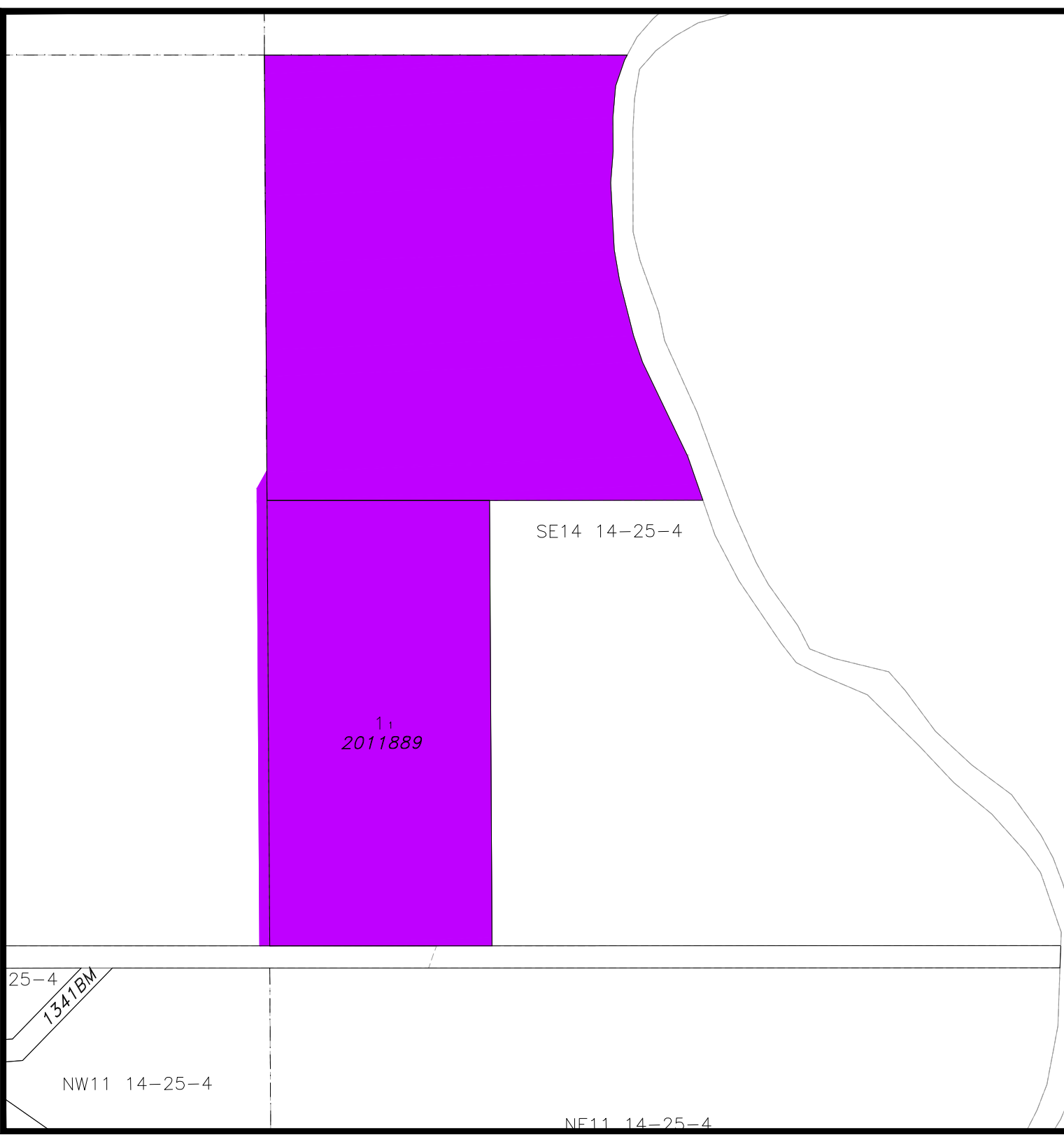
(With amendments to and including Bylaw 1988)

MAP # 83

SE 1/4 SEC 14,
TWP 14, RGE 25, W 4 M

LAND USE DISTRICTS

-  Rural General (RG)
-  Rural Industrial (RI)



MAP PREPARED BY:
OLDMAN RIVER REGIONAL SERVICES COMMISSION
3105 16th AVENUE NORTH, LETHBRIDGE, ALBERTA T1H 5E3
TEL. 403-329-1344
"NOT RESPONSIBLE FOR ERRORS OR OMISSIONS"



MUNICIPAL DISTRICT OF
WILLOW CREEK NO.26



LAND USE BYLAW # 1826
April 24, 2019


(With amendments to and including Bylaw 1867)

MAP # 84

NE 1/4 SEC 18,
TWP 09, RGE 26, W 4 M

LAND USE DISTRICTS

-  Rural General (RG)
-  Rural Industrial (RI)



IRRIGATION R/W
NE18 9-26-4

CANADIAN PACIFIC RAILWAY
ROADWAY

11480
RY8

NE18 9-26-4

5505EZ

N
NW17



MAP PREPARED BY:
OLDMAN RIVER REGIONAL SERVICES COMMISSION
3105 16th AVENUE NORTH, LETHBRIDGE, ALBERTA T1H 5E3
TEL. 403-329-1344
"NOT RESPONSIBLE FOR ERRORS OR OMISSIONS"

MUNICIPAL DISTRICT OF
WILLOW CREEK NO.26



LAND USE BYLAW # 1826
April 24, 2019

(With amendments to and including Bylaw 1871)

MAP # 85

SE/SW 1/4 SEC 05,
TWP 17, RGE 28, W 4 M

LAND USE DISTRICTS

-  Rural General (RG)
-  Rural Industrial (RI)

SW5 17-28-4

SE5 17-28-4

21
2011949

PARCEL A
786LK

1212599

1462HS

NW32 16-28-4



MAP PREPARED BY:
OLDMAN RIVER REGIONAL SERVICES COMMISSION
3105 16th AVENUE NORTH, LETHBRIDGE, ALBERTA T1H 5E3
TEL. 403-329-1344
"NOT RESPONSIBLE FOR ERRORS OR OMISSIONS"

MUNICIPAL DISTRICT OF
WILLOW CREEK NO.26

LAND USE BYLAW # 1826
April 24, 2019

(With amendments to and including Bylaw 1881)

MAP # 86

NW 1/4 SEC 10,
TWP 9, RGE 25, W 4 M

LAND USE DISTRICTS

-  Rural General (RG)
-  Rural Agri Industrial (RAI)



MAP PREPARED BY:
OLDMAN RIVER REGIONAL SERVICES COMMISSION
3105 16th AVENUE NORTH, LETHBRIDGE, ALBERTA T1H 5E8
TEL. 403-329-1344
"NOT RESPONSIBLE FOR ERRORS OR OMISSIONS"

1 2
2110334

1 1
1711525

NW10 9-25-4

MUNICIPAL DISTRICT OF
WILLOW CREEK NO.26

LAND USE BYLAW # 1826
April 24, 2019

(With amendments to and including Bylaw 1882)



MAP # 87

NE 1/4 SEC 18,
TWP 9, RGE 24, W 4 M

NE18 9-24-4

11
2110175

LAND USE DISTRICTS

-  Rural General (RG)
-  Vacant Country Residential (VCR)



MAP PREPARED BY:
OLDMAN RIVER REGIONAL SERVICES COMMISSION
3105 16th AVENUE NORTH, LETHBRIDGE, ALBERTA T1H 5E3
TEL. 403-329-1344
"NOT RESPONSIBLE FOR ERRORS OR OMISSIONS"

MUNICIPAL DISTRICT OF
WILLOW CREEK NO.26

LAND USE BYLAW # 1826
April 24, 2019

(With amendments to and including Bylaw 1887)

MAP # 88

SE 1/4 SEC 34,
TWP 12, RGE 27, W 4 M



SW34
12-27-4

SE34
12-27-4

TRANSMISSION (750 S/M)

2²
2211826

LAND USE DISTRICTS

-  Rural General (RG)
-  Vacant Country Residential (VCR)



MAP PREPARED BY:
OLDMAN RIVER REGIONAL SERVICES COMMISSION
3105 16th AVENUE NORTH, LETHBRIDGE, ALBERTA T1H 5E3
TEL. 403-329-1344
"NOT RESPONSIBLE FOR ERRORS OR OMISSIONS"

MUNICIPAL DISTRICT OF
WILLOW CREEK NO.26

LAND USE BYLAW # 1826
April 24, 2019



(With amendments to and including Bylaw 1890)

MAP # 89

NE 1/4 SEC 1,
TWP 9, RGE 27, W 4 M



LAND USE DISTRICTS

-  Rural General (RG)
-  Rural Industrial (RI)



MAP PREPARED BY:
OLDMAN RIVER REGIONAL SERVICES COMMISSION
3105 16th AVENUE NORTH, LETHBRIDGE, ALBERTA T1H 5E3
TEL. 403-329-1344
"NOT RESPONSIBLE FOR ERRORS OR OMISSIONS"

MUNICIPAL DISTRICT OF
WILLOW CREEK NO.26

LAND USE BYLAW # 1826
April 24, 2019




(With amendments to and including Bylaw 1913)

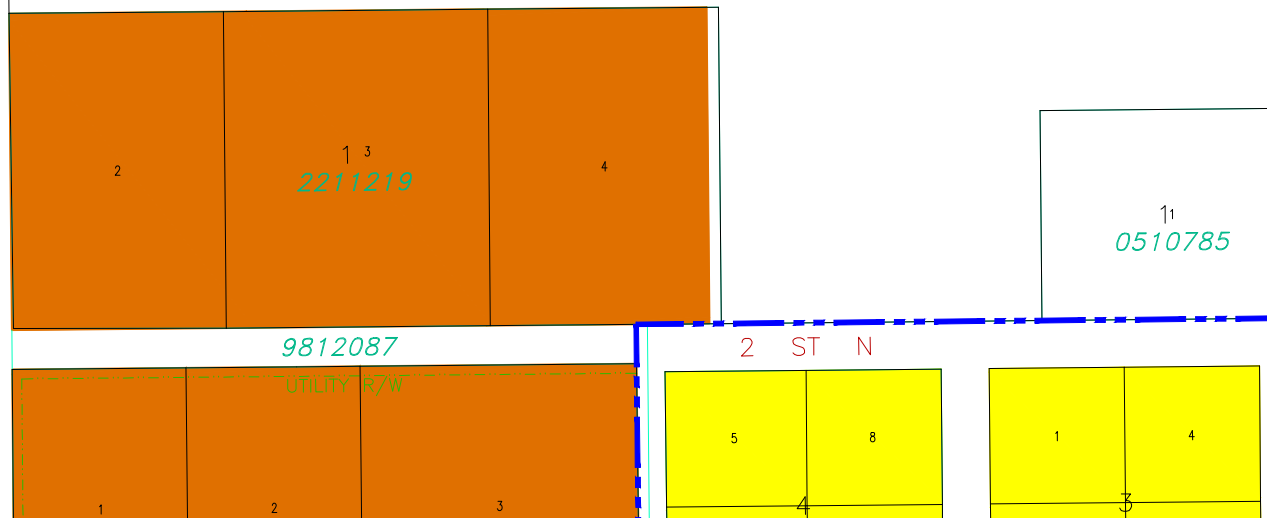
MAP # 90

NW 1/4 SEC 13,
TWP 9, RGE 25, W 4 M

NW13 9-25-4

LAND USE DISTRICTS

-  Rural General (RG)
-  Grouped Country Residential (GCR)
-  Rural Hamlets (RH)



MAP PREPARED BY:
OLDMAN RIVER REGIONAL SERVICES COMMISSION
3105 16th AVENUE NORTH, LETHBRIDGE, ALBERTA T1H 5E3
TEL. 403-329-1344
"NOT RESPONSIBLE FOR ERRORS OR OMISSIONS"

MUNICIPAL DISTRICT OF
WILLOW CREEK NO.26

LAND USE BYLAW # 1826
April 24, 2019

(With amendments to and including Bylaw 1919)

MAP # 91

SE 1/4 SEC 8,
TWP 9, RGE 24, W 4 M



SE8 9-24-4

11
2210962

11
2110659

PIPELINE R/W
(1396HL)

LAND USE DISTRICTS

-  Rural General (RG)
-  Vacant Country Residential (VCR)



MAP PREPARED BY:
OLDMAN RIVER REGIONAL SERVICES COMMISSION
3105 16th AVENUE NORTH, LETHBRIDGE, ALBERTA T1H 5E3
TEL. 403-329-1344
"NOT RESPONSIBLE FOR ERRORS OR OMISSIONS"



MUNICIPAL DISTRICT OF
WILLOW CREEK NO.26

LAND USE BYLAW # 1826
April 24, 2019

(With amendments to and including Bylaw 1920)

MAP # 92



SW 1/4 SEC 35,
TWP 14, RGE 26, W 4 M

SW35 14-26-4

CANAL R/W 9012293

CANAL R/W 9012293

LAND USE DISTRICTS

-  Rural General (RG)
-  Vacant Country Residential (VCR)



MAP PREPARED BY:
OLDMAN RIVER REGIONAL SERVICES COMMISSION
3105 16th AVENUE NORTH, LETHBRIDGE, ALBERTA T1H 5E3
TEL. 403-329-1344
"NOT RESPONSIBLE FOR ERRORS OR OMISSIONS"



MUNICIPAL DISTRICT OF
WILLOW CREEK NO.26

LAND USE BYLAW # 1826

April 24, 2019

(With amendments to and including Bylaw 1926)



MAP # 93

SE 1/4 SEC 3,
TWP 9, RGE 27, W 4 M

SE3 9-27-4

1
2310923

LAND USE DISTRICTS

-  Rural General (RG)
-  Rural Industrial (RI)



MAP PREPARED BY:
OLDMAN RIVER REGIONAL SERVICES COMMISSION
3105 16th AVENUE NORTH, LETHBRIDGE, ALBERTA T1H 5E3
TEL. 403-329-1344
"NOT RESPONSIBLE FOR ERRORS OR OMISSIONS"



CANAL R/W

9912005

SE34 10-25-4

MUNICIPAL DISTRICT OF
WILLOW CREEK NO.26



LAND USE BYLAW # 1826
April 24, 2019

(With amendments to and including Bylaw 1953)

MAP # 94

SE 1/4 SEC 34,
TWP 10, RGE 25, W 4 M

LAND USE DISTRICTS

-  Rural General (RG)
-  Vacant Country Residential (VCR)



MAP PREPARED BY:
OLDMAN RIVER REGIONAL SERVICES COMMISSION
3105 16th AVENUE NORTH, LETHBRIDGE, ALBERTA T1H 5E3
TEL. 403-329-1344
"NOT RESPONSIBLE FOR ERRORS OR OMISSIONS"

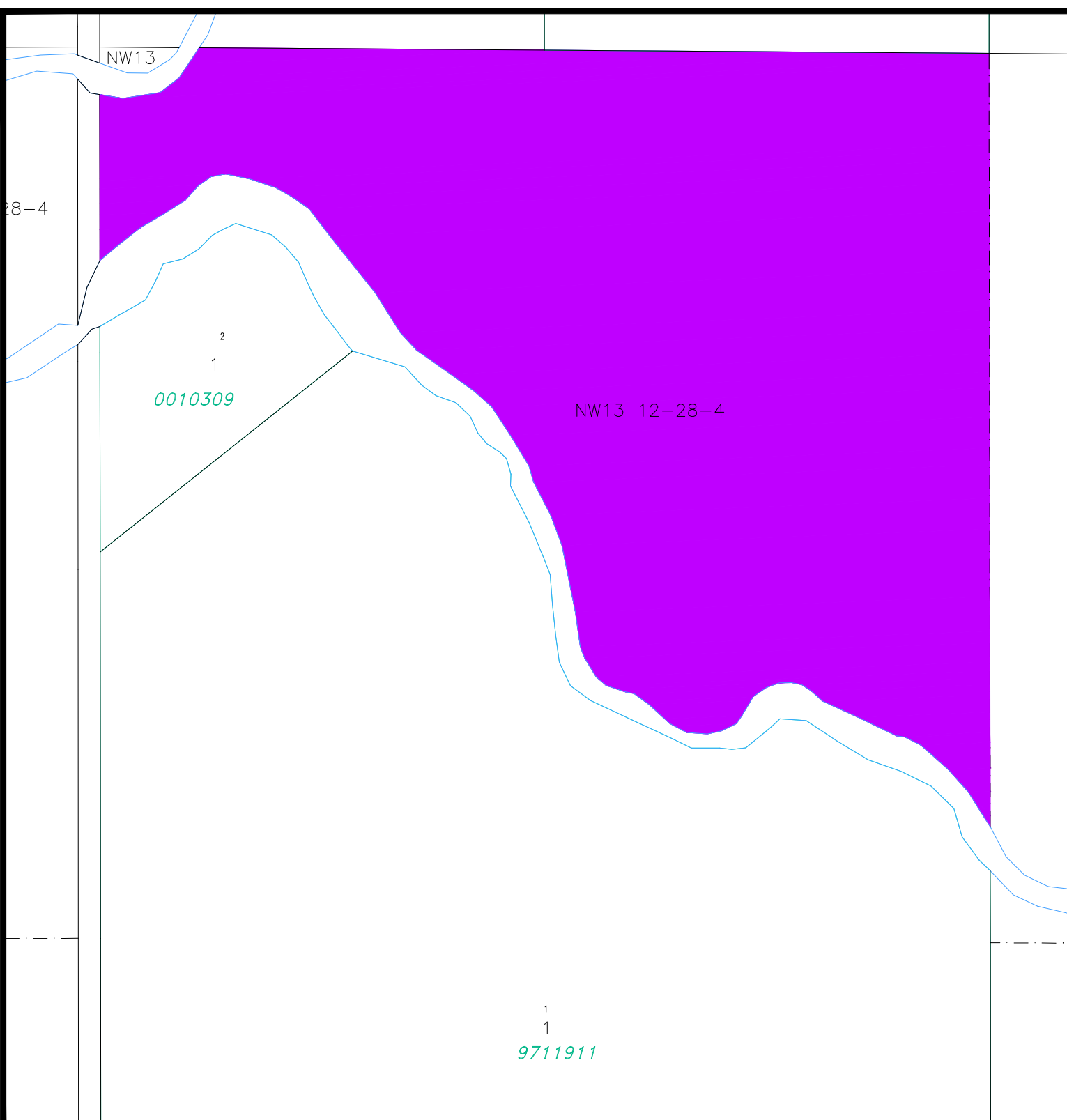
MUNICIPAL DISTRICT OF
WILLOW CREEK NO.26

LAND USE BYLAW # 1826
April 24, 2019



(With amendments to and including Bylaw 1956)

MAP # 95

NW 1/4 SEC 13,
TWP 12, RGE 28, W 4 M



LAND USE DISTRICTS

-  Rural General (RG)
-  Rural Industrial (RI)



MAP PREPARED BY:
OLDMAN RIVER REGIONAL SERVICES COMMISSION
3105 16th AVENUE NORTH, LETHBRIDGE, ALBERTA T1H 5E3
TEL. 403-329-1344
"NOT RESPONSIBLE FOR ERRORS OR OMISSIONS"

MUNICIPAL DISTRICT OF
WILLOW CREEK NO.26

LAND USE BYLAW # 1826



April 24, 2019

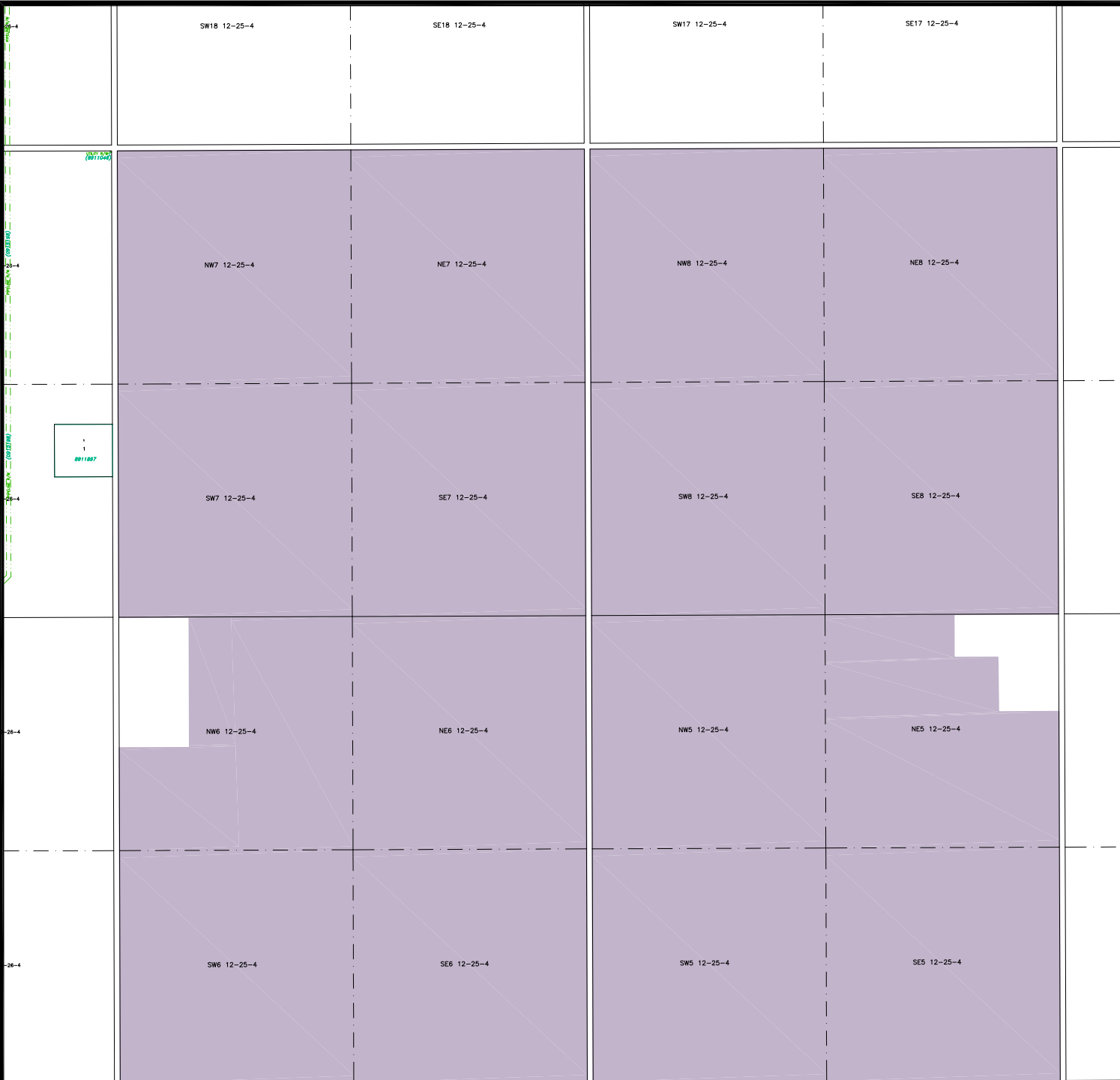
(With amendments to and including Bylaw 1974)

MAP # 96

SECTIONS 5, 6, 7 & 8, TWP 12,
RGE 25, W 4 M

LAND USE DISTRICTS

-  Rural General (RG)
-  Direct Control (DC)



MAP PREPARED BY:
OLDMAN RIVER REGIONAL SERVICES COMMISSION
3105 16th AVENUE NORTH, LETHBRIDGE, ALBERTA T1H 5E8
TEL. 403-329-1344
"NOT RESPONSIBLE FOR ERRORS OR OMISSIONS"



MUNICIPAL DISTRICT OF
WILLOW CREEK NO.26


LAND USE BYLAW # 1826
April 24, 2019

(With amendments to and including Bylaw 1984)

MAP # 97

SECTIONS 4 & 5 TWP 11,
RGE 26, W 4 M
and
SECTIONS 31 & 32 TWP 10,
RGE 26, W 4 M

LAND USE DISTRICTS

-  Rural General (RG)
-  Direct Control (DC)*

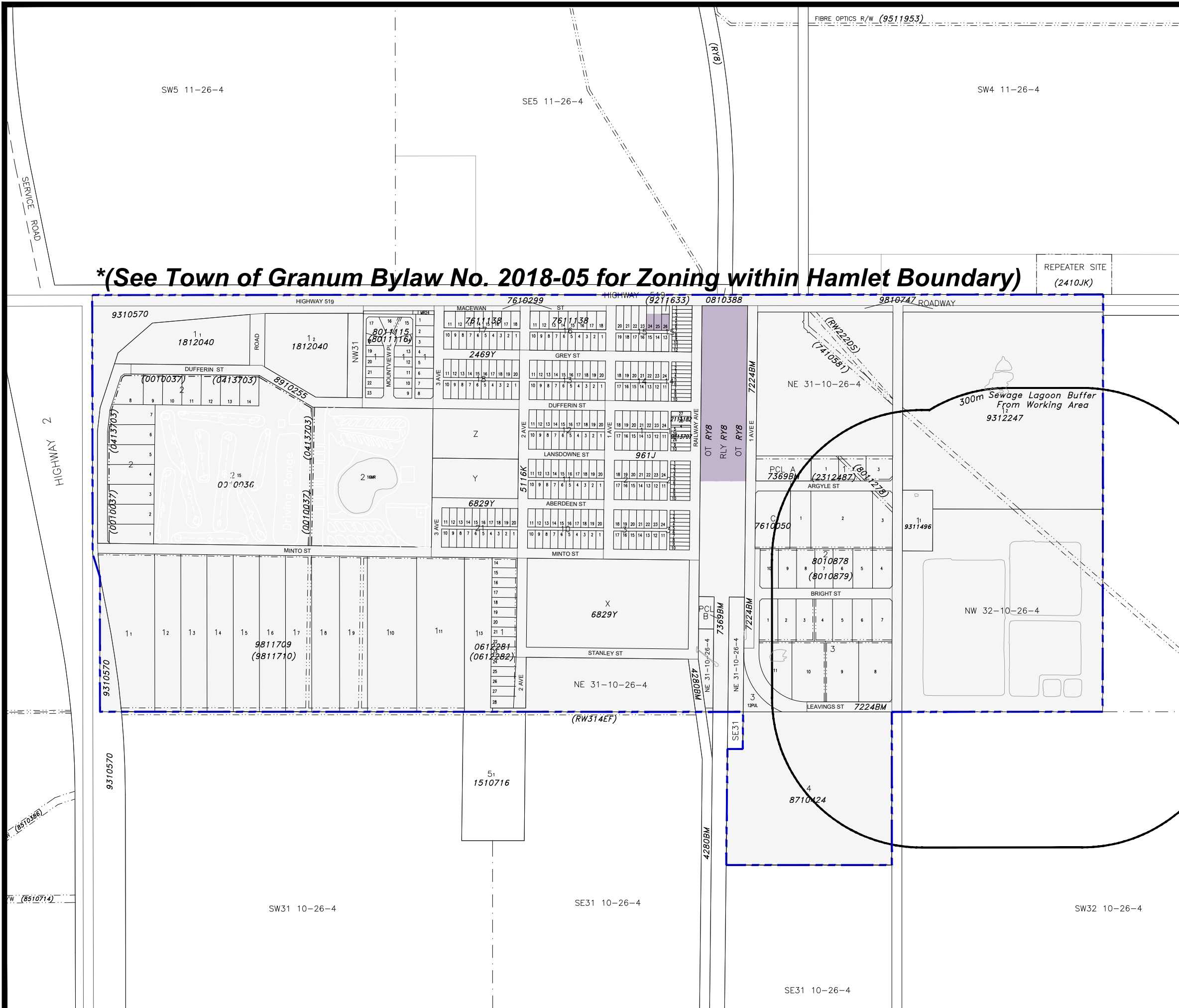


MAP PREPARED BY:
OLDMAN RIVER REGIONAL SERVICES COMMISSION
3105 16th AVENUE NORTH, LETHBRIDGE, ALBERTA T1H 5E8
TEL. 403-329-1344
"NOT RESPONSIBLE FOR ERRORS OR OMISSIONS"



May 23, 2024 C:\Users\CARLIN-1\AppData\Local\Temp\AcPublish_15012\
Willow Creek MD_LUB_1826 April 24 2019 (LUD Maps Amended to Bylaw 1974).dwg

***(See Town of Granum Bylaw No. 2018-05 for Zoning within Hamlet Boundary)**



MUNICIPAL DISTRICT OF
WILLOW CREEK NO.26

LAND USE BYLAW # 1826
April 24, 2019

(With amendments to and including Bylaw 1989)

MAP # 98

NE 1/4 SEC 27,
TWP 9, RGE 26, W 4 M

NE27 9-26-4

1
2010116

LAND USE DISTRICTS



Rural General (RG)

Grouped Country Residential (GCR)



MD of Willow Creek

MAP PREPARED BY:
OLDMAN RIVER REGIONAL SERVICES COMMISSION
3105 16th AVENUE NORTH, LETHBRIDGE, ALBERTA T1H 5E9
TEL. 403-329-1344
"NOT RESPONSIBLE FOR ERRORS OR OMISSIONS"



July 04, 2024 N:\Willow-Creek-MD\Willow-Creek-MD-LUD & Land Use Redesignations\Willow Creek MD_LUB_1826 April 24 2019 (LUD Maps Amended to Bylaw 1989).dwg



MUNICIPAL DISTRICT OF
WILLOW CREEK NO.26



LAND USE BYLAW # 1826
April 24, 2019

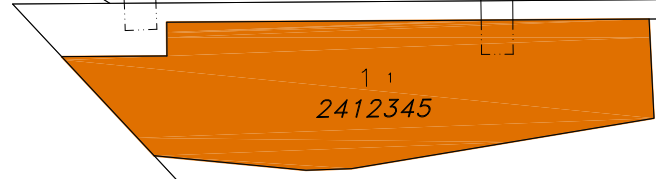
(With amendments to and including Bylaw 1979)

MAP # 99

NW 1/4 SEC 16,
TWP 9, RGE 26, W 4 M

LAND USE DISTRICTS

-  Rural General (RG)
-  Grouped Country Residential (GCR)



NW16 9-26-4

IRRIGATION R/W
(1211131)

LOT 1
9610811

9610808
SW16



MAP PREPARED BY:
OLDMAN RIVER REGIONAL SERVICES COMMISSION
3105 16th AVENUE NORTH, LETHBRIDGE, ALBERTA T1H 5E8
TEL. 403-329-1344
"NOT RESPONSIBLE FOR ERRORS OR OMISSIONS"



December 05, 2024 N:\Willow-Creek-MD\Willow-Creek-MD-LUD & Land Use Redesignations\Willow Creek MD_LUB_1826 April 24 2019 (LUD Maps Amended to Bylaw 1989).dwg